

NOTICE!!

These documents have been scanned!

Do not place un-scanned documents beneath this notice!

Do not remove this notice from this file!

GPO Jacket No. 560-102
Print Order 61540
Rise Business Services, LLC
Job=AZ15 7/3/2019



Box Number= AZ15146



Claim Begin-End: AMC348442-AMC348445

1 Initial Receipt



AZ15146-2

AMC348328-AMC349049

Date Prepared: March 11, 1998

Lead A MC Number: A MC 348442

Ending A MC Number: A MC 348445

CLAIM INDEX

<u>SERIAL NUMBER</u>	<u>CLAIM NAME</u>	<u>CLAIMANT'S NAME</u>
A MC 348442	CHAPEL ASSN PLACER	BRENT WINTERS SUSAN WINTERS
A MC 348443	GOLDEN CROSS 1	BRENT WINTERS SUSAN WINTERS
A MC 348444	GOLDEN CROSS 2	BRENT WINTERS SUSAN WINTERS
A MC 348445	LUCKY HORSESHOE ASSN	BRENT WINTERS SUSAN WINTERS

UNITED STATES
DEPARTMENT OF THE INTERIOR
BUREAU OF LAND MANAGEMENT

RECEIPT AND ACCOUNTING ADVICE

NO. 2388239 04

TC/AZ

11/05/97

Subject: LOCATION & SERVICE FEE 1998 3 6 61 100.00
 CLAIM MAINTENANCE FEE 1998 - 4 3 6 42 40.00
 Applicant: BRENT WINTERS 3 6 53 400.00
 ATTORNEY AT LAW
 2119 DOUGLAS
 CHARLESTON IL 61920

Remitter:

ENTERED IN COMPUTER

NOV 19 1997

Assignor:

LEASE MANAGEMENT DATA									
<input type="checkbox"/> NEW <input type="checkbox"/> UPDATE <input type="checkbox"/> PAYMENT									
ORIGINAL SERIAL NO.	ASG.	TYPE	ST.	CTY.	FUND SYMBOL			ACRES/UNITS	RATE
AMC 348442-348445									
AMOUNT	ANV. DATE	EXP. DATE	BILL CYC.	S/C	DISTRICT	NEXT BILL	MISC. DATA	U of M	ACTUAL UNITS
ASSIGNMENT SERIAL NO.	ASG.	TYPE	ST.	CTY.	FUND SYMBOL			ACRES/UNITS	RATE
AMOUNT	ANV. DATE	EXP. DATE	BILL CYC.	S/C	DISTRICT	NEXT BILL	MISC. DATA	U of M	ACTUAL UNITS

APPLY REMITTANCE				Remarks:
ACTION	FUND SYMBOL	CTY.	AMOUNT	
FILING FEE				
RENTAL				
UNEARNED				
REFUND				
TOTAL				
AMOUNT DUE				

BY:

DATE:

Lease in Escrow?
 KGS?
 Auto Escalates?
 Auto Renew?
 Of Interest?
 Operating Rights?
 Operator
 Bond Filed?

FOR MMS USE ONLY

BILLEE	FOREST REFUGE
NUMBER	
OCS SECTION	
CODE	

NOTICE!!

These documents have been scanned!

Do not place un-scanned documents beneath this notice!

Do not remove this notice from this file!

GPO Jacket No. 560-102
Print Order 61540
Rise Business Services, LLC
Job=AZ15 7/3/2019



Box Number= AZ15146



Claim Begin-End: AMC348442-AMC348445

2 Correspondence



AZ15146-2

AMC348328-AMC349049



United States Department of the Interior



BUREAU OF LAND MANAGEMENT

Arizona State Office

One North Central Avenue, Suite 800

Phoenix, Arizona 85004-4427

www.blm.gov/az/

FEB 15 2019

In Reply Refer To:
3800 (AZ-9200) PB
AMC348442

CERTIFIED MAIL - RETURN RECEIPT REQUESTED 9214 8901 9403 8378 8985 15

NOTICE

BRENT and SUSAN WINTERS : This Notice Affects Those Claims
5105 S US HIGHWAY 41 : Shown in the Block Below.
TERRE HAUTE, IN 47802-4790 :

AMC348442; AMC348445
CHAPEL ASSN PLACER; LUCKY HORSESHOE ASSN

Additional Processing Fees Required

The Arizona State Office, Bureau of Land Management, received your Affidavit of Labor or Notice of Intent to Hold for the 2018 assessment year.

Due to a processing fee increase effective October 1, 2018, we did not receive sufficient fees with your document. The fee increased from \$10 per mining claim to \$15 per mining claim.

Therefore, you are required to submit an additional payment in the amount of \$5.00 per claim, within 30 days of receipt of this notice or your claim(s) will be declared forfeited.

Please include your Arizona Mining Claim (AMC) serial number(s) and claim name(s) when submitting the additional fees. If additional information is required, please contact Pauline Brown at 602-417-9360.

Lucas Lucero
Deputy State Director
Lands, Minerals and Energy Division



Due by 2/30/19

Date Produced: 03/04/2019

ConnectSuite Inc.:

The following is the delivery information for Certified Mail™/RRE item number 9214 8901 9403 8378 8985 15. Our records indicate that this item was delivered on 02/28/2019 at 12:39 p.m. in TERRE HAUTE, IN 47802. The scanned image of the recipient information is provided below.

Signature of Recipient :

Address of Recipient :

5105 S. US Hwy 41
T. H. IN 47802

Thank you for selecting the Postal Service for your mailing needs. If you require additional assistance, please contact your local post office or Postal Service representative.

Sincerely,
United States Postal Service

The customer reference number shown below is not validated or endorsed by the United States Postal Service. It is solely for customer use.

Customer Reference Number: C1222711.6996623

OCT 12 2012

In Reply Refer To:
3800 (9310) AT
AMC348442

CERTIFIED MAIL – RETURN RECEIPT REQUEST 7011 3500 0000 8349 4629

NOTICE

WINTERS BRENT, ET AL
PO BOX 391
CASEY, IL 624200391

This Notice Affects Those Claims
Shown in the Block Below.

AMC348442 - 348445
CHAPEL ASSN PLACER, GOLDEN CROSS 1, 2; LUCKY HORSESHOE ASSN

2013 Maintenance Fees - Additional Fees Required

Your maintenance fee payment for the 2013 assessment year, in the amount of \$140.00 per claim, for the placer claims listed above, has been received and is insufficient. **The total due on your claim(s) is: \$1,960.**

In accordance with the Consolidated Appropriations Act of 2012, Public Law 112-74 (125 Stat 1047), and FR44155-44158 (2012) Congress changed the way maintenance fees for placer mining claims are assessed. Instead of charging the maintenance fee on a per-claim basis, Congress stated that the fee, which is currently \$140.00, will be assessed on each 20 acre parcel of a placer claim or portion thereof.

Insufficient payment of the annual maintenance fee for the 2013 assessment year is a curable defect. **Therefore you are required to do one of the following within 30 days of receipt of this notice or your claim(s) will be declared forfeited:** 1) submit additional fees of \$140 per 20-acres or portion thereof based on the full acreage of the claim, or 2) amend the claim(s) to reduce the acres so a lesser fee is due and submit any additional fees due; or 3) relinquish the claim(s) in their entirety, in which case BLM will refund the maintenance fees you have already paid for the 2013 assessment year.

If you choose to amend the claims to reduce the acres, you must submit an amended location notice for each claim, with an accurate description and dimensions of the reduced claim, along with a map depicting the reduced claim, and a \$10 processing fee per amendment. An amendment must also be

Pd \$1960.
11/14/12 AT

SENDER: COMPLETE THIS SECTION

- Complete items 1, 2, and 3. Also complete item 4 if Restricted Delivery is desired.
- Print your name and address on the reverse so that we can return the card to you.
- Attach this card to the back of the mailpiece, or on the front if space permits.

1. Article Addressed to:

WINTERS BRENT, ET AL
 PO BOX 391
 CASEY, IL 624200391
 930 AT AMC348442

RECEIVED

AMAZON SAT. DELIVER

2012 OCT 25 A 11:55

PHOENIX, AZ

2. Article Number

(Transfer from service label)

7011 3500 0000 8349 4629

COMPLETE THIS SECTION ON DELIVERY

A. Signature

X

Susan Winters

 Agent Addressee

B. Received by (Printed Name)

Susan Winters

C. Date of Delivery

10-23-12

D. Is delivery address different from item 1? Yes

If YES, enter delivery address below:

 No


3. Service Type

 Certified Mail Express Mail Registered Return Receipt for Merchandise Insured Mail C.O.D.

4. Restricted Delivery? (Extra Fee)

 Yes

UNITED STATES POSTAL SERVICE



First-Class Mail
Postage & Fees Paid
USPS
Permit No. G-10

• Sender: Please print your name, address, and ZIP+4 in this box •

Bureau of Land Management
Arizona State Office
One North Central Avenue, Ste. 800
Phoenix, AZ 85004-4427



recorded at the county. If the amended claim contains more than 20 acres, calculate the additional fees due and submit those fees with the amendment(s).

Please include your Arizona Mining Claim (AMC) serial number(s) and claim name(s) when submitting the additional fees, and note that you are paying additional fees due. If additional information is required, please contact Amy Thrower at 602-417-9334.

/s/ Rebecca Heick

Rebecca Heick
Group Administrator
Lands and Minerals

AThrower:tt:101012



United States Department of the Interior

BUREAU OF LAND MANAGEMENT

Arizona State Office
222 North Central Avenue
Phoenix, AZ 85004-2203

In reply refer to:

3800 (952.3) LL
AMC 35498, AMC 236988
AMC 339154, AMC 348442

July 6, 1998

NOTICE

Mining Claimant

:
:
:
:
:

Additional Information Requested

The Bureau of Land Management (BLM) is converting to a new automated records system. The current systems proprietor's list shows the following:

Dale and Marie Tucker
10633 Wheatridge Dr.
Sun City, AZ 85373

Dale and Marie Tucker
R.R. #1 Box 41
Martinsville, IL 62442

Dale and Marie Tucker
P.O. Box 111
Kiowa, KS 67070

Please advise the BLM which address is correct. In addition, please verify the correct spelling of the name(s). The assistance you provide will enable the BLM to accurately record your mining claims into the new Automated Land and Mineral Recordation System.

If there are mining claims held by the same claimant, but are to be mailed to a different address, please include a list of which claims go with each address.

Please provide the requested information within (30) days. If additional information is required, please call Lea Lucy at (602) 417-9518.

Mary B. Hyde
for Mary Jo Yoas
Supervisor, Lands & Minerals Operations

OFFICIAL COPIES /CF/ /SD READ/ /GROUP/ /SECTION/ /AUTHOR/

*mjg
3/11/98*

3800 (952.3) SM
A MC 348442

MAR 12 1998

Mr. Brent Winters
2119 Douglas
Charleston, Illinois 61920

Dear Mr. Winters:

The enclosed list identifies the serial numbers that have been assigned to each of your mining claim location notices received by this office on November 3, 1997.

The regulations require you to identify the claim name and A MC serial number of each claim, and the claimant's name and address on all future documents and correspondence filed with the Bureau of Land Management (BLM).

The acknowledgment does not verify that your claims have been located on lands open to mineral entry or are encumbered by rights of other mining claimants. Only those mining claims that are entirely located on private or Federal lands that are not open to mineral entry will be officially declared void by a BLM Decision.

Please advise this office of all changes of address, authorized agents, and transfers of ownership.

Transfers of ownership are governed by 43 CFR 3833.3(a) which states that, "Whenever the owner of an unpatented mining claim, mill site or tunnel site, which has been recorded in accordance with 43 CFR 3833.1, sells, assigns, or otherwise conveys all or any part of his interest in the claim, his transferee shall file in the proper BLM office within 60 days after the completion of the transfer..." A service charge of \$5 per claim is required for all transfers.

PLEASE NOTE: Unless you have already paid in advance the next annual maintenance fee payment or maintenance fee payment waiver certification, it is due on or before August 31, 1998.

By keeping our records current, we will be able to provide better public service. **All future correspondence from this office will be sent only to the above name and address unless otherwise instructed.**

If any of the information listed on the enclosure is not correct, please notify this office in writing at our new address printed above. If additional assistance is needed, call (602) 417-9518.

Sincerely,

/s/ Mary Jo Yoas

Mary Jo Yoas
Supervisor, Lands and Minerals Operations

Enclosure

This serves as notification to the following:

Susan Winters

Mustain:sm:3/10/98:348442

- Date Prepared: March 11, 1998

Lead A MC Number: A MC 348442

Ending A MC Number: A MC 348445

CLAIM INDEX

<u>SERIAL NUMBER</u>	<u>CLAIM NAME</u>	<u>CLAIMANT'S NAME</u>
A MC 348442	CHAPEL ASSN PLACER	BRENT WINTERS SUSAN WINTERS
A MC 348443	GOLDEN CROSS 1	BRENT WINTERS SUSAN WINTERS
A MC 348444	GOLDEN CROSS 2	BRENT WINTERS SUSAN WINTERS
A MC 348445	LUCKY HORSESHOE ASSN	BRENT WINTERS SUSAN WINTERS

NOTICE!!

These documents have been scanned!

Do not place un-scanned documents beneath this notice!

Do not remove this notice from this file!

GPO Jacket No. 560-102
Print Order 61540
Rise Business Services, LLC
Job=AZ15 7/3/2019



Box Number= AZ15146



Claim Begin-End: AMC348442-AMC348445

3 Transfers



AZ15146-2

AMC348328-AMC349049



United States Department of the Interior



BUREAU OF LAND MANAGEMENT

Arizona State Office

One North Central Avenue, Suite 800

Phoenix, Arizona 85004-4427

www.blm.gov/az/

OCT 27 2016

In Reply Refer To:

3800 (9200) PB

AMC348442

CERTIFIED MAIL - RETURN RECEIPT REQUESTED No. 7015 1520 0001 5196 5248

DECISION

BRADLEY and BRENDA SHUE;

JUDY, LINDA, MARIE,

NELSON and STANLEY TUCKER

PO BOX 111

KIOWA, KS 67070-0111

:
:
:

This decision affects those claims shown
in the block below.

AMC348443, AMC348444

GOLDEN CROSS 1, GOLDEN CROSS 2

MINING CLAIMS DECLARED FORFEIT

The mining claims listed above have been declared forfeit as of September 1, 2016, for failure to timely file the required maintenance fee payment or small miner's maintenance fee waiver (waiver).

Claimants are required to pay an annual non-refundable maintenance fee of \$155 per 20 acres or portion thereof, or submit a waiver, on or before September 1 of each year. These requirements were established by 30 U.S.C. 28f-1, as amended, and 43 CFR 3834 and 3835.

Our records do not show receipt of a maintenance fee payment or small miner waiver filed on or before the due date. Therefore, the claims listed above are forfeit.

Reclamation Requirements

This decision does not relieve you of the liability for reclamation of all areas disturbed by your activities on lands covered by the subject mining claim(s) and/or site(s). After you complete the reclamation, you must notify the authorized officer of the appropriate surface managing agency so that the authorized officer may conduct a final site inspection and determine whether you may be released from liability. If you fail to reclaim the land to the satisfaction of the authorized officer, the surface management agency may cite you for noncompliance under its surface management

regulations. For land administered by the Bureau of Land Management (BLM), if you fail to reclaim the land to the satisfaction of the authorized officer as required in 43 CFR Subpart 3809, BLM will issue an order of noncompliance under 43 CFR 3809.601(a). If you fail to comply with the non-compliance order, BLM may take further action under 43 CFR 3809.604. Failure to conduct reclamation is a prohibited act that may subject you to criminal penalties. See 43 CFR 3809.605(h) and 43 CFR 3809.700.

Appeal Procedures

This decision may be appealed to the Interior Board of Land Appeals, Office of the Secretary, in accordance with the regulations contained in 43 CFR, Part 4, and the enclosed Form 1842-1. If an appeal is taken, your notice of appeal must be filed in this office (at the above address) within 30 days from receipt of this decision. The appellant has the burden of showing that the decision appealed from is in error.

If you wish to file a petition pursuant to regulation 43 CFR 4.21 (58 FR 4939, January 19, 1993) for a stay of the effectiveness of this decision during the time that your appeal is being reviewed by the Board, the petition for a stay must accompany your notice of appeal. A petition for a stay is required to show sufficient justification based on the standards listed below. Copies of the notice of appeal and petition for a stay **must** also be submitted to each party named in this decision and to the Interior Board of Land Appeals and to the appropriate Office of the Solicitor (see 43 CFR 4.413) at the same time the original documents are filed with this office. If you request a stay, you have the burden of proof to demonstrate that a stay should be granted.

Standards for Obtaining a Stay

Except as otherwise provided by law or other pertinent regulation, a petition for a stay of a decision pending appeal shall show sufficient justification based on the following standards:

- (1) The relative harm to the parties if the stay is granted or denied,
- (2) The likelihood of the appellant's success on the merits,
- (3) The likelihood of immediate and irreparable harm if the stay is not granted, and
- (4) Whether the public interest favors granting the stay.

Please include your AMC serial number(s) on all correspondence. If additional information is required, please call Pauline Brown at 602-417-9360.



Rebecca Heick
Deputy State Director
Lands, Minerals, and Energy Division

Enclosure

SENDER: COMPLETE THIS SECTION

- Complete items 1, 2, and 3.
- Print your name and address on the reverse so that we can return the card to you.
- Attach this card to the back of the mailpiece, or on the front if space permits.

1. Article Addressed to:

BRADLEY and BRENDA SHUE; JUDY,
LINDA, MARIE, NELSON and STANLEY
TUCKER
PO BOX 111
KIOWA KS 67070-0111
920/PB/AMC348442



9590 9402 1621 6053 0368 69

2. Article Number (Transfer from service label)

7015 1520 0001 5196 5248

COMPLETE THIS SECTION ON DELIVERY

A. Signature

X

Tommie Jo Hyde

 Agent Addressee

B. Received by (Printed Name)

Tommie Jo Hyde

C. Date of Delivery

11/1/16

D. Is delivery address different from item 1?

 Yes

If YES, enter delivery address below:

 No


PHOENIX, ARIZONA

NOV 4 - 4 PM 2:57

3. Service Type

- | | |
|------------------------------------------------------------------------|---------------------------------------------------------------------|
| <input type="checkbox"/> Adult Signature | <input type="checkbox"/> Priority Mail Express® |
| <input type="checkbox"/> Adult Signature Restricted Delivery | <input type="checkbox"/> Registered Mail™ |
| <input type="checkbox"/> Certified Mail® | <input type="checkbox"/> Registered Mail Restricted Delivery |
| <input type="checkbox"/> Certified Mail Restricted Delivery | <input type="checkbox"/> Return Receipt for Merchandise |
| <input type="checkbox"/> Collect on Delivery | <input type="checkbox"/> Signature Confirmation™ |
| <input type="checkbox"/> Collect on Delivery Restricted Delivery | <input type="checkbox"/> Signature Confirmation Restricted Delivery |
| <input type="checkbox"/> Insured Mail | |
| <input type="checkbox"/> Insured Mail Restricted Delivery (over \$500) | |

USPS TRACKING #




First-Class Mail
Postage & Fees Paid
USPS
Permit No. G-10

9590 9402 1621 6053 0368 69

**United States
Postal Service**

• Sender: Please print your name, address, and ZIP+4® in this box•

**UNITED STATES
DEPARTMENT OF THE INTERIOR
Bureau of Land Management
Arizona State Office
One N. Central Avenue, Suite 800
Phoenix, AZ 85004-4427**



LIST OF OWNER'S FOR AMC348443, AMC348444

{GOLDEN CROSS 1, GOLDEN CROSS 2}

CLAIMANT NAME	ADDRESS	CITY	STATE	ZIP
ISAAC D SHUE	1111 E 12TH ST	HARPER	KS	67058-2407
BRADLEY and BRENDA SHUE; JUDY, LINDA, MARIE, NELSON and STANLEY TUCKER	PO BOX 111	KIOWA	KS	67070-0111



United States Department of the Interior



BUREAU OF LAND MANAGEMENT
Arizona State Office
One North Central Avenue, Suite 800
Phoenix, Arizona 85004-4427
www.blm.gov/az/

OCT 27 2016

In Reply Refer To:
3800 (9200) PB
AMC348442

CERTIFIED MAIL - RETURN RECEIPT REQUESTED No. 7015 1520 0001 5196 5231

DECISION

ISAAC D SHUE : This decision affects those claims shown
1111 E 12TH ST : in the block below.
HARPER, KS 67058-2407 :

AMC348443, AMC348444
GOLDEN CROSS 1, GOLDEN CROSS 2

MINING CLAIMS DECLARED FORFEIT

The mining claims listed above have been declared forfeit as of September 1, 2016, for failure to timely file the required maintenance fee payment or small miner's maintenance fee waiver (waiver).

Claimants are required to pay an annual non-refundable maintenance fee of \$155 per 20 acres or portion thereof, or submit a waiver, on or before September 1 of each year. These requirements were established by 30 U.S.C. 28f-1, as amended, and 43 CFR 3834 and 3835.

Our records do not show receipt of a maintenance fee payment or small miner waiver filed on or before the due date. Therefore, the claims listed above are forfeit.

Reclamation Requirements

This decision does not relieve you of the liability for reclamation of all areas disturbed by your activities on lands covered by the subject mining claim(s) and/or site(s). After you complete the reclamation, you must notify the authorized officer of the appropriate surface managing agency so that the authorized officer may conduct a final site inspection and determine whether you may be released from liability. If you fail to reclaim the land to the satisfaction of the authorized officer, the surface management agency may cite you for noncompliance under its surface management

regulations. For land administered by the Bureau of Land Management (BLM), if you fail to reclaim the land to the satisfaction of the authorized officer as required in 43 CFR Subpart 3809, BLM will issue an order of noncompliance under 43 CFR 3809.601(a). If you fail to comply with the non-compliance order, BLM may take further action under 43 CFR 3809.604. Failure to conduct reclamation is a prohibited act that may subject you to criminal penalties. See 43 CFR 3809.605(h) and 43 CFR 3809.700.

Appeal Procedures

This decision may be appealed to the Interior Board of Land Appeals, Office of the Secretary, in accordance with the regulations contained in 43 CFR, Part 4, and the enclosed Form 1842-1. If an appeal is taken, your notice of appeal must be filed in this office (at the above address) within 30 days from receipt of this decision. The appellant has the burden of showing that the decision appealed from is in error.

If you wish to file a petition pursuant to regulation 43 CFR 4.21 (58 FR 4939, January 19, 1993) for a stay of the effectiveness of this decision during the time that your appeal is being reviewed by the Board, the petition for a stay must accompany your notice of appeal. A petition for a stay is required to show sufficient justification based on the standards listed below. Copies of the notice of appeal and petition for a stay **must** also be submitted to each party named in this decision and to the Interior Board of Land Appeals and to the appropriate Office of the Solicitor (see 43 CFR 4.413) at the same time the original documents are filed with this office. If you request a stay, you have the burden of proof to demonstrate that a stay should be granted.

Standards for Obtaining a Stay

Except as otherwise provided by law or other pertinent regulation, a petition for a stay of a decision pending appeal shall show sufficient justification based on the following standards:

- (1) The relative harm to the parties if the stay is granted or denied,
- (2) The likelihood of the appellant's success on the merits,
- (3) The likelihood of immediate and irreparable harm if the stay is not granted, and
- (4) Whether the public interest favors granting the stay.

Please include your AMC serial number(s) on all correspondence. If additional information is required, please call Pauline Brown at 602-417-9360.



Rebecca Heick
Deputy State Director
Lands, Minerals, and Energy Division

Enclosure

SENDER: COMPLETE THIS SECTION

- Complete items 1, 2, and 3.
- Print your name and address on the reverse so that we can return the card to you.
- Attach this card to the back of the mailpiece, or on the front if space permits.

1. Article Addressed to:

ISAAC D SHUE
 1111 E 12TH ST
 HARPER KS 67058-2407
 920/PB/AMC348442



9590 9402 1621 6053 0368 45

2. Article Number (Transfer from service label)

7015 1520 0001 5196 5231

COMPLETE THIS SECTION ON DELIVERY**A. Signature**

X

- Agent
 Addressee

B. Received by (Printed Name)

Isaac Shue

C. Date of Delivery

11-1-12

- D. Is delivery address different from item 1?** Yes
 If YES, enter delivery address below: No

320 W 16th

PHOENIX, ARIZONA


NOV 2 2012

3. Service Type

- | | |
|------------------------------------------------------------------------|---------------------------------------------------------------------|
| <input type="checkbox"/> Adult Signature | <input type="checkbox"/> Priority Mail Express® |
| <input type="checkbox"/> Adult Signature Restricted Delivery | <input type="checkbox"/> Registered Mail™ |
| <input type="checkbox"/> Certified Mail® | <input type="checkbox"/> Registered Mail Restricted Delivery |
| <input type="checkbox"/> Certified Mail Restricted Delivery | <input type="checkbox"/> Return Receipt for Merchandise |
| <input type="checkbox"/> Collect on Delivery | <input type="checkbox"/> Signature Confirmation™ |
| <input type="checkbox"/> Collect on Delivery Restricted Delivery | <input type="checkbox"/> Signature Confirmation Restricted Delivery |
| <input type="checkbox"/> Insured Mail | |
| <input type="checkbox"/> Insured Mail Restricted Delivery (over \$500) | |

NOV 2 2012
 PHOENIX, ARIZONA

USPS TRACKING#



First-Class Mail
Postage & Fees Paid
USPS
Permit No. G-10

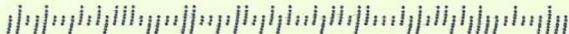
9590 9402 1621 6053 0368 45

United States
Postal Service

• Sender: Please print your name, address, and ZIP+4® in this box•

UNITED STATES
DEPARTMENT OF THE INTERIOR
Bureau of Land Management
Arizona State Office
One N. Central Avenue, Suite 800
Phoenix, AZ 85004-4427

4-442700



LIST OF OWNER'S FOR AMC348443, AMC348444

{GOLDEN CROSS 1, GOLDEN CROSS 2}

CLAIMANT NAME	ADDRESS	CITY	STATE	ZIP
ISAAC D SHUE	1111 E 12TH ST	HARPER	KS	67058-2407
BRADLEY and BRENDA SHUE; JUDY, LINDA, MARIE, NELSON and STANLEY TUCKER	PO BOX 111	KIOWA	KS	67070-0111

RYLEY CARLOCK
& APPLEWHITE
Attorneys

AMC 348 442
A PROFESSIONAL CORPORATION
One North Central Avenue, Suite 1200
Phoenix, Arizona 85004-4417
P 602.440.4800 F 602.257.9582
Offices in Arizona & Colorado
www.rcalaw.com

Michele Van Quathem
Direct Line: 602-440-4873
Direct Fax: 602-257-6973
E-mail: MVQ@rcalaw.com

August 11, 2015

Via Hand Delivery

Bureau of Land Management
Arizona State Office
One N. Central Ave., Suite 800
Phoenix, Arizona 85004-4427

Re: **Change of Ownership of Placer Claim Numbers 348443 and 348444**

To Whom It May Concern:

I am writing this letter on behalf of the Estate of Lloyd Dale Tucker. Please see the attached Deed of Distribution, wherein Lloyd Dale Tucker's interest the above-referenced placer mining claims has been conveyed to Isaac D. Shue, of 1111 E. 12th, Harper, Kansas 67058.

Please place a copy of this letter in each of BLM's files for these two claims and change BLM's records to reflect that Lloyd Dale Tucker's ownership interest in these claims was conveyed to Isaac D. Shue.

Please also return a dated receipt to me for this filing. I would be happy to retrieve the receipt at your office if you could call me at (602) 440-4873 when it is ready as I am located in the same building. If you require further information, please do not hesitate to contact me.

Sincerely,



Michele Van Quathem

Enclosure

3847566.1
07/22/15

ENTERED INTO COMPUTER
09/04/15 DJJ

PHOENIX, ARIZONA
2015 AUG 11 P 1:59
RECEIVED
BLM AZ STATE OFFICE



When Recorded, Return To:

Amber D. Curto
Ryley Carlock & Applewhite
One N. Central Avenue, Suite 1200
Phoenix, Arizona 85004

CAPTION HEADING:

**PROOF OF AUTHORITY OF DOMICILIARY FOREIGN
PERSONAL REPRESENTATIVE**

DO NOT REMOVE

This is part of the official document

RECEIVED
CLM AZ STATE OFFICE
2015 AUG 11 P 1:59
PHOENIX, ARIZONA

2015 JUN -9 PM 1:39 ✓

DONNA McQUALITY, CLERK

BY: A KNICKERBOCKER

RYLEY CARLOCK & APPLEWHITE

A Professional Corporation
One North Central Avenue
Suite 1200
Phoenix, Arizona 85004-4417
Telephone (602) 258-7701
Telecopier: 602/257-9582

W John Lischer – 002201
jlischer@rcalaw.com
Clarke H. Greger – 002044
cgreger@rcalaw.com
Amber D. Curto – 028871
acurto@rcalaw.com

Attorneys for the Domiciliary Foreign
Personal Representative

IN THE SUPERIOR COURT OF THE STATE OF ARIZONA

IN AND FOR THE COUNTY OF YAVAPAI

In the Matter of the Estate of

LLOYD DALE TUCKER,

Deceased.

No. P1300PB201500153

**PROOF OF AUTHORITY OF
DOMICILIARY FOREIGN
PERSONAL REPRESENTATIVE**

Pursuant to A.R.S. §14-4204, the undersigned, LINDA MARIE TUCKER, the Executrix (Personal Representative) of the Estate of LLOYD DALE TUCKER, hereby alleges as follows:

1. The undersigned is the duly appointed Executrix (Personal Representative) of the above Estate for its domiciliary administration in the State of Oklahoma. A certified copy of the undersigned's appointment in Oklahoma is attached hereto and filed herewith.
2. No local administration or application or petition therefor is pending in this state.
3. The undersigned is not required to file a bond.

2015 AUG 11 P 1:59

RECEIVED
ELM AZ STATE OFFICE

1 RYLEY CARLOCK & APPLEWHITE
2 A Professional Corporation

3
4 By: 

5 W John Lischer
6 Clarke H. Greger
7 Amber D. Curto
8 One North Central Avenue
9 Suite 1200
10 Phoenix, Arizona 85004-4417
11 Attorneys for the Domiciliary
12 Foreign Personal Representative
13
14
15
16
17
18
19
20
21
22
23
24
25
26

RECEIVED
PLM AZ STATE OFFICE
2015 AUG 11 P 1:59
PHOENIX, ARIZONA

IN THE DISTRICT COURT OF WOODS COUNTY

STATE OF OKLAHOMA

In the Matter of the Estate)
)
 of)
)
Lloyd Dale Tucker, Deceased.)

Case No. PB-2008-30

FILED

JUL 24 2008

WOODS COUNTY OKLAHOMA
DELLA CUNNINGHAM COURT CLERK
BY Staci Davey
DEPUTY

200

LETTERS TESTAMENTARY

STATE OF OKLAHOMA)
) ss.:
COUNTY OF WOODS)

Linda Marie Tucker is hereby appointed Executrix of the Estate of Lloyd Dale Tucker, deceased.

Witness, Mickey J. Hadwiger, Judge of the District Court of the County of Woods, this

24th day of July, 2008.

Mickey J. Hadwiger
JUDGE OF THE DISTRICT COURT
RECEIVED
CLERK OF THE STATE OFFICE
ARIZONA
AUG 11 P 1:59

STATE OF OKLAHOMA)
) ss.:
COUNTY OF WOODS)

I, Linda Marie Tucker, do solemnly swear that I will perform according to law, the duties of Executrix of the Estate of Lloyd Dale Tucker, deceased. So help me, God.

Linda Marie Tucker
Linda Marie Tucker

Subscribed and sworn to before me this 24th day of July, 2008.

I, Staci Davey, Court Clerk for Woods County, Okla., hereby certify that the foregoing is true, correct and complete copy of the instrument herewith set out as appears of record in the District Court Clerk's Office of Woods County, Okla. this 20th day of April, 2015
Staci Davey, Court Clerk
By Melissa Briggs
Deputy

Mickey J. Hadwiger
JUDGE OF THE DISTRICT COURT
YTLIARDOW AMNOJ
huo2 rehoq2 ert to huob
ya

SEAL

STATE OF ARIZONA }
County of Yavapai } SS

I, DONNA McQUALITY, Clerk of the Superior Court of Yavapai County, Arizona, do hereby certify the foregoing to be a full, true and correct copy of the original documentation on file as the same appears of record in my office.

DATE: June 9, 2015

DONNA McQUALITY
Clerk of the Superior Court

BY: *Debra K. Anderson* Deputy

PHOENIX, ARIZONA

RECEIVED
CLM AZ STATE OFFICE
2015 AUG 11 P 1:59

Yavapai County Recorder's Office — Notice of Recorder's Fee Change

Pursuant to amendment to A.R.S 11-475 - Recording fee increase; notification required.

As of July 3, 2015 the fee for recording the documents as listed below will be:

\$15.00 for each deed

\$25.00 for each deed of trust or mortgage

\$10.00 for each release of deed of trust or mortgage

Above fees apply whether documents are returned by mail or e-recorded. All other fees remain the same.

Additional language was added to statute as follows: A person recording a deed of trust or mortgage constructed for at least one family but not more than four families shall include "RESIDENTIAL 1-4" in the caption heading on the first page of each document. Failure to comply with this subsection does not affect the validity of the document or the validity of the recording of the document.

Yavapai County Recorder | 1015 Fair St., Room 228 | Prescott, AZ 86305 | (928) 771-3244

RECEIVED
CLM AZ STATE OFFICE
2015 AUG 11 P 1:59
PHOENIX, ARIZONA



When Recorded, Return To:

Amber D. Curto
Ryley Carlock & Applewhite
One N. Central Avenue, Suite 1200
Phoenix, Arizona 85004

CAPTION HEADING:

DEED OF DISTRIBUTION

DO NOT REMOVE

This is part of the official document

RECEIVED
CLM AZ STATE OFFICE
2015 AUG 11 P 1:59
PHOENIX, ARIZONA

2015 JUN -9 PM 2:10 ✓

DONNA McQUALITY, CLERK

BY: WICKERBOCKER

1
2
3
4
5
6
7
8
9
10
11
12
13
14
15
16
17
18
19
20
21
22
23
24
25
26
27
28

RYLEY CARLOCK & APPLEWHITE
A Professional Corporation
One North Central
Suite 1200
Phoenix, Arizona 85004-4417
Telephone: 602/258-7701
Telecopier: 602/257-9582

Clarke H. Greger – 002044
cgreger@rcalaw.com
W John Lischer – 002201
jlischer@rcalaw.com
Amber D. Curto – 028871
acurto@rcalaw.com

Attorneys for Personal Representative

IN THE SUPERIOR COURT OF THE STATE OF ARIZONA

IN AND FOR THE OF YAVAPAI

In the Matter of the Estate of

LLOYD DALE TUCKER,

Deceased.

No. PL300PB201500153

DEED OF DISTRIBUTION


This Deed of Distribution is exempt under A.R.S. § 11-1134 A.5. from the Affidavit of Property Value requirements.

The undersigned Personal Representative, in order to make distribution of the real property of this Estate in compliance with Title 14 of the Arizona Revised Statutes relating to a decedents' estate, pursuant to the terms of the Affidavit of Trustee and Sole Beneficiary and Affidavit of Trustee, attached hereto collectively as Exhibit "A," hereby assigns, transfers, and releases to Isaac D. Shue, whose address is 1111 East 12th, Harper, Kansas 67058, all right, title and interest of decedent in and to the following described real property situated in Yavapai County, Arizona:

See attached Exhibit "B."

RECEIVED
CLM AZ STATE OFFICE
2015 AUG 11 P 2:00

1 RYLEY, CARLOCK & APPLEWHITE
2 A Professional Corporation

3 
4 By: _____

5 Clarke H. Greger
6 W John Lischer
7 Amber D. Curto
8 One North Central Avenue, Suite 1200
9 Phoenix, Arizona 85004-4417
10 Telephone: (602) 258-7701
11 Attorneys for Personal Representative

10
11
12
13
14
15
16
17
18
19
20
21
22
23
24
25
26
27
28

RECEIVED
BLM AZ STATE OFFICE
2015 AUG 11 P 2:00
PHOENIX, ARIZONA

Exhibit "A"

AFFIDAVIT OF TRUSTEE

AND SOLE BENEFICIARY

I, LINDA MARIE TUCKER, as Trustee of that certain Trust Agreement dated December 12, 1997, wherein LLOYD DALE TUCKER is the Grantor and BRENDA KAY SHUE and I are the Trustee (the "Trust"), hereby state as follows:

1. I am the current acting Trustee of the Trust, together with BRENDA KAY SHUE (herein referred to collectively as the "Trustee").

2. I am the Court appointed Personal Representative of the estate of LLOYD DALE TUCKER (the "Estate"). LLOYD DALE TUCKER died a resident of Barber County, Kansas, and his Last Will and Testament dated December 12, 1997 ("the Will") was admitted to probate in the District Court of Woods County, Oklahoma in Cause No. PB2008-30 based on real and personal property in that county.

3. The applicable provisions of the Will state that the Estate shall be distributed to BRENDA KAY SHUE and me, in our capacity as Trustee of the Trust.

4. The mining claim which is the subject of the Deed of Distribution to which this Affidavit is an exhibit, and which legal description is attached as Exhibit "B" to said Deed of Distribution (the "Mining Claim"), is an asset of the Estate and is therefore distributable to the Trustee of the Trust.

5. I am the surviving spouse of the Decedent and the sole beneficiary ("the Beneficiary") of the Trust.

6. As the Beneficiary of the Trust, pursuant to paragraph SIXTH thereof, I am entitled to as much of the principal as the Trustee, in their sole discretion, deems advisable for my

RECEIVED
PLM AZ STATE OFFICE
2015 AUG 11 P 2:00
PHOENIX, ARIZONA

care, comfort, support or maintenance.

7. It is my intent, as Trustee and Beneficiary, that the Mining Claim be distributed directly from the Estate to my grandson, ISAAC D. SHUE, of 1111 East 12th, Harper, Kansas 67058, and that the Mining Claim not be distributed to the Trustee of the Trust. This transfer qualifies for the discretionary distribution described in the preceding paragraph 6. of this Affidavit, and the transfer will ensure that the title to the Mining Claim, of which I currently hold a percentage interest along with other family members, remains valid.

8. Although I have full authority to request and consent to such distribution, I have, in addition, communicated this request to the Decedent's children, Brenda Kay Shue, Stanley Jay Tucker and Nelson A. Tucker, who are the contingent beneficiaries of the Trust, and they all have confirmed to me, verbally, their consent to the distribution described herein.

Dated this 6th day of April, 2015.

Linda Marie Tucker
LINDA MARIE TUCKER
Trustee and Beneficiary


STATE OF KANSAS)
) ss.
County of Barber)

On this 6th day of April, 2015, before me, the undersigned notary public, personally appeared LINDA MARIE TUCKER, Trustee, proved to me through satisfactory evidence of identification, which were _____, to be the person who signed the preceding document, Affidavit of Trustee and Sole Beneficiary, in my presence, and who swore or affirmed to me that the contents of the document are truthful and accurate to the best of his knowledge and belief.

Kathy J. Hays
Notary Public

My Commission expires:

T-12-16



PHOENIX, ARIZONA

2015 AUG 11 P 2:00

RECEIVED
BLM AZ STATE OFFICE

AFFIDAVIT OF TRUSTEE

I, BRENDA KAY SHUE, as Trustee of that certain Trust Agreement dated December 12, 1997, wherein LLOYD DALE TUCKER is the Grantor and LINDA MARIE TUCKER and I are the Trustee (the "Trust"), hereby states as follows:

1. I have read the Affidavit of Trustee and Sole Beneficiary executed by LINDA MARIE TUCKER (the "Affidavit"), and fully understand its contents.
2. I am in full agreement with the statements, requests and conclusions as stated in the Affidavit.
3. In my discretionary authority as Trustee of the Trust, I consent to the distribution of the Mining Claim, the legal description of which is attached as Exhibit "B" to the Deed of Distribution to which this Affidavit of Trustee is also attached as an exhibit, directly to ISAAC D. SHUE as described in the Affidavit.

Dated this 6th day of April, 2015.

Brenda Kay Shue
BRENDA KAY SHUE
Trustee

STATE OF KANSAS)
) ss.
County of Harper)

On this 10th day of April, 2015, before me, the undersigned notary public, personally appeared BRENDA KAY SHUE, Trustee, proved to me through satisfactory evidence of identification, which ^{was} the trust, to be the person who signed the preceding document, Affidavit of Trustee, in my presence, and who swore or affirmed to me that the contents of the document are truthful and accurate to the best of his knowledge and belief.

Katlynn Boen
Notary Public

My Commission expires: 00:2 P 11 NOV 510Z

7-1-18

RECEIVED
BLM AZ STATE OFFICE



Exhibit "B"

Legal Description

The following mining claims located in the southeast quarter and the southwest quarter of Section 29, Township 10 North, Range 4 West, Gila & Salt River Base Meridian, Yavapai County, Arizona:

Claim Name	AMC No.	Book/Fee No.	Page
Golden Cross 1	348443	3527	365
Golden Cross 2	348444	3527	368

RECEIVED
CLM AZ STATE OFFICE
2015 AUG 11 P 2:00
PHOENIX, ARIZONA

3760126.1

STATE OF ARIZONA }
County of Yavapai }
I, DONNA McQUALITY, Clerk of the Superior Court of Yavapai County, Arizona, do hereby certify the foregoing to be a full, true and correct copy of the original documentation on file as the same appears to record in my office.

DATE: _____
DONNA McQUALITY
Clerk of the Superior Court
BY: _____

RECEIVED
BLM AZ STATE OFFICE

2015 AUG 11 P 2:00

PHOENIX, ARIZONA

SEAL

STATE OF ARIZONA } ss
County of Yavapai }

I, DONNA McQUALITY, Clerk of the Superior Court of Yavapai County, Arizona, do hereby certify the foregoing to be a full, true and correct copy of the original documentation on file as the same appears of record in my office.

DATE: Aug 9, 2015
DONNA McQUALITY
Clerk of the Superior Court
BY: [Signature] Deputy

United States Department of the Interior
Bureau of Land Management
 LANDS/RECREATION & PLANNING
 ONE N CENTRAL AVE
 PHOENIX, AZ 85004 -2203
 Phone: 602-417-9200

Receipt

No: 3364445

Transaction #: 3462489	
Date of Transaction: 08/11/2015	
CUSTOMER:	
RYLE CARLOCK AND APPLEWHITE 1 N CENTRAL AVE STE 1200 PHOENIX, AZ 85004 US	

LINE #	QTY	DESCRIPTION	REMARKS	UNIT PRICE	TOTAL
1	1.00	LOCATABLE MINERALS / MINING CLAIMS- NOT NEW-UNADJUD, ONE AUTH NO. ONLY / MINING CLAIM MONEY RECEIVED CASES: AMC348443/\$20.00	TRF/2	- n/a -	20.00
TOTAL:					\$20.00

PAYMENT INFORMATION					
1	AMOUNT:	10.00	POSTMARKED:	N/A	
	TYPE:	CHECK	RECEIVED:	08/11/2015	
	CHECK NO:	79737			
	NAME:	RYLE CARLOCK AND APPLEWHITE 1 N CENTRAL AVE STE 1200 PHOENIX AZ 85004 US			
2	AMOUNT:	10.00	POSTMARKED:	N/A	
	TYPE:	CHECK	RECEIVED:	08/11/2015	
	CHECK NO:	79738			
	NAME:	RYLE CARLOCK AND APPLEWHITE 1 N CENTRAL AVE STE 1200 PHOENIX AZ 85004 US			

REMARKS

This receipt was generated by the automated BLM Collections and Billing System and is a paper representation of a portion of the official electronic record contained therein.



United States Department of the Interior

BUREAU OF LAND MANAGEMENT

Arizona State Office

222 North Central Avenue

Phoenix, AZ 85004

www.az.blm.gov



In Reply Refer To:

3800 (AZ-933)

AMC348442

November 3, 2004

CERTIFIED MAIL – RETURN RECEIPT REQUESTED # 7003 0500 0001 5254 2756

DECISION

TUCKER NELSON, STANLEY, MARIE,	:	AMC348443 - 348444
JUDY, DALE, LINDA;	:	
SHUE, BRADLEY, BRENDA	:	
BOX 111	:	
KIOWA, KS 67070	:	

Additional Fees Required

Your maintenance fee payment for the 2005 assessment year, in the amount of \$100.00 per claim, has been received.

In accordance with 30 U.S.C. 28j(c)(3), 43 CFR 3834, the maintenance fees for mining claims have increased from \$100.00 per claim to \$125.00 per claim. Insufficient payment of the annual maintenance fee for the 2005 assessment year is a curable defect. Therefore you are required to submit a supplemental payment in the amount of \$25.00 per claim within 30 days of receipt of this Decision or your claim(s) will be declared forfeited.

Please include your Arizona Mining Claim (AMC) serial number(s) and claim name(s) when submitting the additional fees.

Sincerely,

Ivy J. Garcia
Group Administrator,
Lands/Minerals Adjudication and Withdrawals

SENDER: COMPLETE THIS SECTION

- Complete items 1, 2, and 3. Also complete item 4 if Restricted Delivery is desired.
- Print your name and address on the reverse so that we can return the card to you.
- Attach this card to the back of the mailpiece, or on the front if space permits.

1. Article Addressed to:

NOV 03 2004

PHOENIX, ARIZONA

TUCKER NELSON, STANLEY, MARIE, JUDY,
DALE, LINDA; SHUE, BRADLEY, BRENDA
BOX 111
KIOWA, KS 67070
AMC348442

B.L.M. AZ STATE OFFICE

2. Article Number

(Transfer from service label)

7003 0500 0001 5254 2756

COMPLETE THIS SECTION ON DELIVERY

A. Signature

X Marie Luchea

 Agent Addressee

B. Received by (Printed Name)

C. Date of Delivery

11-8-04

D. Is delivery address different from item 1? YesIf YES, enter delivery address below: No


3. Service Type

 Certified Mail Express Mail Registered Return Receipt for Merchandise Insured Mail C.O.D.

4. Restricted Delivery? (Extra Fee)

 Yes

UNITED STATES POSTAL SERVICE




First-Class Mail
Postage & Fees Paid
USPS
Permit No. G-10

• Sender: Please print your name, address, and ZIP+4 in this box •

BUREAU OF LAND MANAGEMENT
ARIZONA STATE OFFICE
222 NORTH CENTRAL AVENUE
PHOENIX, AZ 85004-2203

AZ
933

004+2203



This attachment contains the names and addresses of all mining claim owners of the following list mining claims. Each claimant listed received a copy of the attached notice.

AMC348443 - 348444

**Tucker Nelson, Stanley, Marie, Judy, Dale, and Linda
Shue Bradley and Brenda**

**Box 111
Kiowa, KS 67070**

Winters Brent and Susan

**2119 Douglas
Charleston, IL 61920**

This attachment contains the names and addresses of all mining claim owners of the following list mining claims. Each claimant listed received a copy of the attached notice.

AMC348443 - 348444

**Tucker Nelson, Stanley, Marie, Judy, Dale, and Linda
Shue Bradley and Brenda**

**Box 111
Kiowa, KS 67070**

Winters Brent and Susan

**2119 Douglas
Charleston, IL 61920**



United States Department of the Interior

BUREAU OF LAND MANAGEMENT

Arizona State Office
222 North Central Avenue
Phoenix, AZ 85004
www.az.blm.gov



In Reply Refer To:
3800 (AZ-933)
AMC348442

November 3, 2004

CERTIFIED MAIL – RETURN RECEIPT REQUESTED # 7003 0500 0001 5254 2763

DECISION

WINTERS BRENT, SUSAN	:	AMC348443 - 348445
2119 DOUGLAS	:	
CHARLESTON, IL 61920	:	

Additional Fees Required

Your maintenance fee payment for the 2005 assessment year, in the amount of \$100.00 per claim, has been received.

In accordance with 30 U.S.C. 28j(c)(3), 43 CFR 3834, the maintenance fees for mining claims have increased from \$100.00 per claim to \$125.00 per claim. Insufficient payment of the annual maintenance fee for the 2005 assessment year is a curable defect. Therefore you are required to submit a supplemental payment in the amount of \$25.00 per claim within 30 days of receipt of this Decision or your claim(s) will be declared forfeited.

Please include your Arizona Mining Claim (AMC) serial number(s) and claim name(s) when submitting the additional fees.

Sincerely,

Ivy J. Garcia
Group Administrator,
Lands/Minerals Adjudication and Withdrawals

SENDER: COMPLETE THIS SECTION

- Complete items 1, 2, and 3. Also complete item 4 if Restricted Delivery is desired.
- Print your name and address on the reverse so that we can return the card to you.
- Attach this card to the back of the mailpiece, or on the front if space permits.

1. Article Addressed to:

NOV 03 2004

PHOENIX, ARIZONA
 WINTERS BRENT, SUSAN
 2119 DOUGLAS
 CHARLESTON, IL 61920
 AMC348442

AZ STATE OFFICE

2. Article Number

(Transfer from service label)

7003 0500 0001 5254 2763

COMPLETE THIS SECTION ON DELIVERY

A. Signature

X

Cacey Winters

 Agent Addressee

B. Received by (Printed Name)

C. Date of Delivery

11-9-04

D. Is delivery address different from item 1?

 Yes

If YES, enter delivery address below:

 No

11318 Via Vista

Nevada City, CA 95959


3. Service Type

 Certified Mail Express Mail Registered Return Receipt for Merchandise Insured Mail C.O.D.

4. Restricted Delivery? (Extra Fee)

 Yes

UNITED STATES POSTAL SERVICE




First-Class Mail
Postage & Fees Paid
USPS
Permit No. G-10

- Sender: Please print your name, address, and ZIP+4 in this box •

BUREAU OF LAND MANAGEMENT
ARIZONA STATE OFFICE
222 NORTH CENTRAL AVENUE
PHOENIX, AZ 85004-2203

AZ
933



This attachment contains the names and addresses of all mining claim owners of the following list mining claims. Each claimant listed received a copy of the attached notice.

AMC348443 - 348444

**Tucker Nelson, Stanley, Marie, Judy, Dale, and Linda
Shue Bradley and Brenda**

**Box 111
Kiowa, KS 67070**

Winters Brent and Susan

**2119 Douglas
Charleston, IL 61920**

This attachment contains the names and addresses of all mining claim owners of the following list mining claims. Each claimant listed received a copy of the attached notice.

AMC348443 - 348444

**Tucker Nelson, Stanley, Marie, Judy, Dale, and Linda
Shue Bradley and Brenda**

**Box 111
Kiowa, KS 67070**

Winters Brent and Susan

**2119 Douglas
Charleston, IL 61920**

NOTICE!!

These documents have been scanned!

Do not place un-scanned documents beneath this notice!

Do not remove this notice from this file!

GPO Jacket No. 560-102
Print Order 61540
Rise Business Services, LLC
Job=AZ15 7/3/2019



Box Number= AZ15146



Claim Begin-End: AMC348442-AMC348445

4 Annual Filings



AZ15146-2

AMC348328-AMC349049

UNITED STATES
DEPARTMENT OF THE INTERIOR
BUREAU OF LAND MANAGEMENT

468
JMC

348442

MAINTENANCE FEE WAIVER CERTIFICATION

FORM APPROVED
OMB NO. 1004-0114
Expires: January 31, 2020

SEE INSTRUCTIONS ON PAGE 2

1. This small miner waiver is filed for the assessment year beginning on September 1, ~~2018~~ ²⁰¹⁹ and ending on September 1, ~~2019~~ ²⁰²⁰.
2. The undersigned and all related parties owned ten or fewer mining claims, mill, or tunnel sites located and maintained on Federal lands in the United States of America on September 1, ~~2018~~ ²⁰¹⁹.
3. The undersigned have performed the assessment work required by law for each mining claim listed prior to filing this waiver and understand that by filing this form, the undersigned must file an affidavit of assessment work with the Bureau of Land Management (BLM) by the December 30th following the filing of this waiver.
4. The undersigned understand that if the assessment work obligation has not yet come due under 30 U.S.C. 28 (for those claims in their first assessment year only), a notice of intent to hold reciting this condition must be recorded by the December 30th following the filing of this waiver.
5. The undersigned understand that mill and tunnel sites may also be listed on this waiver and be waived from payment of the maintenance fee, and that a notice of intent to hold for these sites is required to be filed with the BLM by the December 30th following the filing of this waiver.
6. The undersigned understand and acknowledge that pursuant to 43 U.S.C. 1212 and 18 U.S.C. 1001, the filing or recording of a false, fictitious, or fraudulent document with the BLM may result in a fine of up to \$250,000, a prison term not to exceed five years, or both.
7. The mining claims, mill or tunnel sites for which this waiver from payment of the maintenance fees is requested are:

CLAIM OR SITE NAME	BLM RECORDATION SERIAL NUMBER
1. CHAPEL ASSOCIATION PLACER	AMC348442
2. LUCKY HORSESHOE ASSOCIATION PLACER	AMC 348445
3.	
4.	
5.	
6.	
7.	
8.	
9.	
10.	

The owner(s) (claimants) of the above mining claims and sites are:

SUSAN WINTERS

(Owner's Name - Please Print)

5105 S. US HWY 41

(Owner's Mailing Address)

Susan Winters

(Owner's Signature)

TERRE HAUTE

(City)

IN

(State)

47802

(Zip Code)

BRENT ALLAN WINTERS

(Owner's Name - Please Print)

5105 S. US HWY 41

(Owner's Mailing Address)

Brent Allan Winters

(Owner's Signature)

TERRE HAUTE

(City)

IN

(State)

47802

(Zip Code)

(Owner's Name - Please Print)

(Owner's Mailing Address)

(Owner's Signature)

(City)

(State)

(Zip Code)

(Owner's Name - Please Print)

(Owner's Mailing Address)

(Owner's Signature)

(City)

(State)

(Zip Code)

ENTERED
SEP 17 2019

RECEIVED
BLM AZ STATE OFFICE
2019 SEP-14 P 1:36
PHOENIX, ARIZONA

WJ

FedEx Express

Align top of FedEx Express® shipping label here.

ORIGIN ID: SBPA (805) 239-1118
ANYTHING GOES
ANYTHING GOES
811 SPRING STREET
PASO ROBLES, CA 93446
UNITED STATES US

SHIP DATE: 29AUG19
ACTWGT: 1.00 LB MAN
CAD: 0106684/CAFE3309
BILL SENDER

Part # 15829 6007 5542355 09/19

TO **BLM**
BLM
ONE N CENTRAL SUITE #800

PHOENIX AZ 85004

INU: PD: REF: DEPT:



FedEx Express
E
AR 100000121011

TUE - 03 SEP 4:30P
**** 2DAY ****

TRK# 1016 0860 5873
0201

CP ZSYA

85004
AZ-US PHX



RT 276
ST 17.2
6
16:30
D
5873
09 03

RECEIVED
BLM AZ STATE OFFICE
2019 SEP -4 P 1:31
PHOENIX, ARIZONA

Align bottom of peel-and-stick airbill or pouch here.

AFFIDAVIT OF ANNUAL ASSESSMENT WORK

348442

WHEN RECORDED, MAIL DOCUMENT TO:

NAME: Susan Winters

ADDRESS: 5105 S. U.S. Hwy 41

CITY, STATE, ZIP: Terre Haute, IN
47802

FOR COUNTY RECORDER'S USE

No. of Claims 2

x \$10/claim

Total due BLM \$ 20⁰⁰

TO ALL WHOM IT MAY CONCERN:

1. The undersigned certifies that at least \$100 per claim was expended for development, labor and improvements, or equivalent value added, as the annual assessment work for the assessment year ending September 1, _____ for the following contiguous unpatented mining claim(s), located in the County of _____, in the State of _____.

BLM Serial No.	Name of Claim	Tp	Rg	Sec	Mer	County Recordation Book and Page No.	Co. Recording Date
AMC 348445	Lucky Horseshoe Association Placer						
AMC 348442	Chapel Association Placer						

RECEIVED
BLM ARIZONA STATE OFFICE
2019 JAN 28 P 12:14
PHOENIX, ARIZONA

4358269

2. Type of labor and improvements (specify what was done and give the total value for that labor and improvement to show at least \$100 for each claim). If a geological, geochemical, or geophysical survey was performed, as per 30 U.S.C. 28-1, reference the title of the report of survey, give cost and date of the survey and report, and indicate it was filed with the County Recorder:

Description of Work Performed	Value of Work Performed	Date Work Was Performed
checked all monuments, cleared road, picked up trash, took samples	\$500	August 17-20, 2018

3. Name and mailing address of each person who performed the labor and improvements:

Name (please print)

Susan Winters

Current Mailing Address (please print)

5105 U.S. Hwy 41

Terre Haute, IN 47802

Brent Allan Winters

5105 U.S. Hwy 41

Terre Haute, IN 47802

4. Name and mailing address of each person who holds and claims the subject mining claim(s) for the valuable minerals contained therein. Be sure to indicate if there is a change of address:

Name (please print)

Susan Winters

Current Mailing Address (please print)

5105 U.S. Hwy 41, Terre Haute, IN 47802

Brent Allan Winters

Same as above

5. The undersigned testifies that on the date of 1 September, 2018, all monuments required by law were erected upon the subject claim(s), and all notices required by law were posted on the subject claim(s) or copies thereof were in place, and at said date, each corner monument bore or contained

markings sufficient to appropriately designate the corner of the claim to which it pertains and the name of the claim(s).

I hereby certify under penalty of perjury under the laws of the State of California that the foregoing statements are true and correct:

[Signature]
(Signature of person responsible for above statement)

Date: 17 Dec 2018

Title 18 U.S.C. 1001 and 43 U.S.C. 1212 make it a crime for any person knowingly and willfully to make to any department or agency of the United States any false, fictitious or fraudulent statements or representations as to any matter within its jurisdiction.

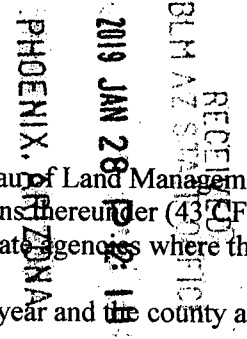

Notary Block

SUBSCRIBED AND SWORN TO before me, this 17 day of Dec 20 18

By: [Signature]
(Signature of Affiant)

Title: Notary Public

My Commission Expires: April 20 2021



INSTRUCTIONS

1. This is an optional form that may be used to satisfy the requirements for the Bureau of Land Management (BLM) under the provisions of 43 U.S.C. §1744 and 30 U.S.C. §28-28d and the regulations thereunder (43 CFR part 3835). Since local and State laws may vary, you should contact your local and State agencies where the claims are located to ensure all applicable laws and requirements are satisfied.
2. The claimant(s) must fill in the date in paragraph 1 for the applicable assessment year and the county and state where the claims are located.
3. All claim names, BLM serial numbers, legal descriptions, and original county recording information must be listed for the claims pertaining to this assessment notice.
4. The claimant(s) must complete paragraph 2 listing all labor or improvements which was performed on or did benefit the subject mining claims. The value and date of the labor or improvements must also be listed. The total amount of labor or improvements can be listed, but the total expenditure must equal at least \$100 for each claim.
5. The names and current mailing addresses of the person(s) performing the labor shall be listed in paragraph 3.
6. The name and current mailing address of each owner (claimant) of the claims shall be listed in paragraph 4. The mailing address shall be the owner's address and not the address of an agent or anyone representing the claimant. Be sure to note if there has been a change of address.
7. Paragraph 5 shall be completed to show the date it was verified that all monuments required by law were properly erected, all notices were posted, and that corners were appropriately designated for all claims listed.
8. An exact legible reproduction or duplicate (other than microfilm or other electronic media) of this affidavit or another type of affidavit of assessment work that you file or will file in the county where each claim is located, must be filed with the BLM on or before December 30 of the calendar year in which the assessment year ends. For mill or tunnel sites, a separate notice of intent to hold must be filed with the BLM on or before December 30. Requirements for filing a notice of intent to hold can be found at 43 CFR 3835.33.
9. A processing fee of \$10 for each claim listed must be remitted to the BLM along with this or any other affidavit of assessment work.

NOTICES

THE PRIVACY ACT and 43 CFR 2.223(d) require that you be furnished with the following information in connection with the information requested by this form.

AUTHORITY: 30 U.S.C. §28-28d and 43 CFR part 3835 permit collection of the information requested by this form.

PRINCIPAL PURPOSE: The BLM will use the information you provide to document compliance with 43 U.S.C. 1744 and that assessment work has been completed in accordance with 30 U.S.C. § 28-28d and 43 CFR part 3835 in lieu of paying the maintenance fee for the mining claims listed on this form.

ROUTINE USES: The BLM will only disclose this information in accordance with the provisions at 43 CFR 2.231(b) and (c).

EFFECT OF NOT PROVIDING INFORMATION: Disclosure of the requested information is required by 30 U.S.C. § 28-28d and 43 CFR part 3835 for claimants qualified to perform assessment work in lieu of paying the maintenance fee. Failure to submit all the requested information or to complete this form will delay the BLM's processing of the form and may preclude the BLM's acceptance of the assessment work information, which may result in forfeiture of the mining claim(s) by the claimant.

THE PAPERWORK REDUCTION ACT requires us to inform you that:

Use of this form is optional. You must perform assessment if a waiver to pay the maintenance fee has been requested. This form is provided to help you attest that annual assessment work has been completed in lieu of paying the maintenance fee for your claim(s). Submission of the requested information is necessary to obtain or retain a benefit.

You do not have to respond to this or any other Federal agency-sponsored information collection unless it displays a valid OMB control number.

BURDEN HOURS STATEMENT: The estimated public reporting burden for this form is 30 minutes per response, including the time for reviewing instructions, gathering and maintaining data, and completing and reviewing the form. You may submit comments regarding the burden estimate or any other aspect of this form to: U.S. Department of the Interior, Bureau of Land Management (1004-0114), Bureau Information Collection Clearance Officer (WO-630), 1849 C Street, N.W., Room 2134LM, Washington, D.C. 20240.

0851 F 355 05:58 SM-1D 3130018
BUREAU OF LAND MANAGEMENT
1 N CENTRAL AVE
STE 800
PHOENIX, AZ

G

85004-4427-00

372-8580

ETP:1
784567351494 PD:SP:100:Y

FROM: SUSAN WINTERS (618) 579-6157
5105 S US HIGHWAY 41
TERRE HAUTE IN 47802
US

SHIP DATE: 19DEC18
ACTWGT: 0.10 LB
CAD: 6990333/SSFO1922
DIMMED: 9 X 6 X 1 IN

5202/JM3/EFSS5
Part # 156297-435 PR08 EXP 11/14

TO


BUREAU OF LAND MANAGMENT
ONE N CENTRAL AVE STE 800

PHOENIX AZ 85004

A

(US)

(000) 000-0000 REF:
INU: DEPT:
PO:




AN10518081L281F

TRK# 7845 6735 1494

RECEIVED
BLM AZ STA OFFICE
2019 JAN 28 P 12:19
85004
PHOENIX, ARIZONA

9622 0019 0 (000 000 0000) 0 00 7845 6735 1494



5105 S. U.S. Hwy 41
Terre Haute, IN
47802

Bureau of Land Management
One North Central Avenue
Suite 800
Phoenix, Arizona
85004-4427

United States Department of the Interior
Bureau of Land Management
 DIV OF LANDS, MINRLS & ENERGY
 ONE N CENTRAL AVE
 PHOENIX, AZ 85004 -4427
 Phone: 602-417-9200

Receipt

No: 4358269

Transaction #: 4475340	
Date of Transaction: 01/30/2019	
CUSTOMER:	
SUSAN WINTERS 5105 S US HIGHWAY 41 # 218 TERRE HAUTE, IN 47802-4790 US	

LINE #	QTY	DESCRIPTION	REMARKS	UNIT PRICE	TOTAL
1	1.00	LOCATABLE MINERALS / MINING CLAIMS- NOT NEW-UNADJUD, ONE AUTH NO. ONLY / MINING CLAIM MONEY RECEIVED CASES: AMC348442/\$20.00	POL 2018/2	- n/a -	20.00
TOTAL:					\$20.00

PAYMENT INFORMATION			
1	AMOUNT:	20.00	POSTMARKED: N/A
	TYPE:	CHECK	RECEIVED: 01/28/2019
	CHECK NO:	R 108130332288	
	NAME:	WINTERS, SUSAN 5105 S US HIGHWAY 41 # 218 TERRE HAUTE IN 47802-4790 US	

REMARKS
THERE HAS BEEN A FEE INCREAS / PLEASE SEE ENCLOSED FLYER / THANK YOU

This receipt was generated by the automated BLM Collections and Billing System and is a paper representation of a portion of the official electronic record contained therein.

(AC480) ENTERED
 348442 = R# 4358269 @ 15⁰⁰ entered on 3/26/19 PB
 348445 = R# 4358269 @ 5 + R# 4406843 @ 10 = Earned Manually.
 PB

Login ID5957
 Entry Date03/28/2019
 Total Amount\$10.00

Original Order Items

Line	Order#	AuthNos	TransDate	Action	Amount	CostCtr	R Org	BPD Year	Fund	FunctArea	WB S	Receipt Reference	CBS Bill#	Type	OrderItem
1	4525520	AMC348442	03/25/2019	MINING CLAIM MONEY RECEIVED	\$10.00	LLAZ92000	LLAZ92000	2019	XXXL6500D P	L01130000.0000 00				C	9096291

Order Items To Be Generated for Transfer

Line	Order #	AuthNos	TransDate	Action	Amount	CostCtr	R Org	BPD Year	Fund	FunctArea	WB S	Receipt Reference	CBS Bill#	Type	OrderItem
1	4525520	AMC348442	3/28/2019	MINING CLAIM MONEY RECEIVED	\$-10.00	LLAZ92000	LLAZ92000	2019	XXXL6500 DP	L01130000.0000 00				T	9100522
2	4525520		3/28/2019	NONREFUNDABLE PROCESSING FEE	\$10.00	LLAZ92000	LLAZ92000	2019	19XL1109M L	L19300000.RB0 000				T	9100523

Login ID5957
 Entry Date03/28/2019
 Total Amount\$5.00

ENTERED

MAR 28 2019

Ac 480
manually saved
PB for Amc 348445

Original Order Items

Line	Order#	AuthNos	TransDate	Action	Amount	CostCtr	R Org	BPD Year	Fund	FunctArea	WB S	Receipt Reference	CBS Bill#	Type	OrderItem
1	4475340	AMC348442	01/30/2019	MINING CLAIM MONEY RECEIVED	\$20.00	LLAZ92000	LLAZ92000	2019	XXXL6500D P	L01130000.0000 00				C	8997896

Order Items To Be Generated for Transfer

Line	Order #	AuthNos	TransDate	Action	Amount	CostCtr	R Org	BPD Year	Fund	FunctArea	WB S	Receipt Reference	CBS Bill#	Type	OrderItem
1	4475340	AMC348442	3/28/2019	MINING CLAIM MONEY RECEIVED	\$-5.00	LLAZ92000	LLAZ92000	2019	XXXL6500 DP	L01130000.0000 00				T	9100542
2	4475340		3/28/2019	NONREFUNDABLE PROCESSING FEE	\$5.00	LLAZ92000	LLAZ92000	2019	19XL1109M L	L19300000.RB0 000				T	9100543

AMC 348442

ORIGINAL

AMC

348442 \$5.00

348445 \$5.00

BRENT WINTERS
5105 S. US HWY 41
TERRE HAUTE, IN 47802
317-515-7695

PHOENIX, ARIZONA

2019 MAR 25 P 3:21

RECEIVED
AZ STATE OFFICE

**United States Department of the Interior
Bureau of Land Management
DIV OF LANDS, MINRLS & ENERGY
ONE N CENTRAL AVE
PHOENIX, AZ 85004 -4427
Phone: 602-417-9200**

Receipt

No: 4406843

Transaction #: 4525520	
Date of Transaction: 03/25/2019	
CUSTOMER:	
BRENT WINTERS 5105 S US HIGHWAY 41 # 218 TERRE HAUTE, IN 47802-4790 US	

LINE #	QTY	DESCRIPTION	REMARKS	UNIT PRICE	TOTAL
1	1.00	LOCATABLE MINERALS / MINING CLAIMS-NOT NEW-UNADJUD, ONE AUTH NO. ONLY / MINING CLAIM MONEY RECEIVED CASES: AMC348442/\$10.00	ADDITIONAL 2018 FEES (2)	- n/a -	10.00
TOTAL:					\$10.00

PAYMENT INFORMATION			
NOTE: Items will appear on credit card statement as "Bureau of Land Mgmt CO".			
1	AMOUNT:	10.00	POSTMARKED: N/A
	TYPE:	CREDIT CARD	RECEIVED: 03/25/2019
	NAME:	WINTERS, BRENT 5105 S US HIGHWAY 41 # 218 TERRE HAUTE IN 47802-4790 US	
	CARD NO:	XXXXXXXXXXXX9125	AUTH CODE: 063274
	NAME ON CARD:	BRENT WINTERS	
	SIGNATURE:		

REMARKS

This receipt was generated by the automated BLM Collections and Billing System and is a paper representation of a portion of the official electronic record contained therein.

AC 480
(10) manually earned to AMC 348445 . PB
500 W/RA 4358269 on 3/28/19

United States Department of the Interior
Bureau of Land Management
 DIV OF LANDS, MINRLS & ENERGY
 ONE N CENTRAL AVE
 PHOENIX, AZ 85004 -4427
 Phone: 602-417-9200

348442

Receipt

No:

4243869

Transaction #: 4359315	
Date of Transaction: 08/24/2018	
CUSTOMER:	
BRENT WINTERS 5105 S US HIGHWAY 41 # 218 TERRE HAUTE, IN 47802-4790 US	

LINE #	QTY	DESCRIPTION	REMARKS	UNIT PRICE	TOTAL
1	1.00	LOCATABLE MINERALS / MINING CLAIMS- NOT NEW-UNADJUD, ONE AUTH NO. ONLY / MINING CLAIM MONEY RECEIVED CASES: AMC348442/\$11.00	WAV/2	- n/a -	11.00
TOTAL:					\$11.00

PAYMENT INFORMATION			
1	AMOUNT:	11.00	POSTMARKED: N/A
	TYPE:	CHECK	RECEIVED: 08/22/2018
	CHECK NO:	R207356336836	
	NAME:	WINTERS, BRENT 5105 S US HIGHWAY 41 # 218 TERRE HAUTE IN 47802-4790 US	

REMARKS

This receipt was generated by the automated BLM Collections and Billing System and is a paper representation of a portion of the official electronic record contained therein.

Refund authorized for \$11.00 10/4/18 BS for overpayment / fees

Authorized Date 10/04/2018

Instructions to Accounts AZ BLM REFUND \$11, TO BRENT WINTERS; FOR
OVERPAYMENT/FEES. ON AMC348442, RECIEPT #4243869. BS 602-
417-9397

Login ID 10239

Entry Date 10/04/2018

Total Amount \$11.00

UNITED STATES
DEPARTMENT OF THE INTERIOR
BUREAU OF LAND MANAGEMENT

423

348442

MAINTENANCE FEE WAIVER CERTIFICATION

FORM APPROVED
OMB NO. 1004-0114
Expires: January 31, 2020

SEE INSTRUCTIONS ON PAGE 2

- This small miner waiver is filed for the assessment year beginning on September 1, 2018 and ending on September 1, 2019.
- The undersigned and all related parties owned ten or fewer mining claims, mill, or tunnel sites located and maintained on Federal lands in the United States of America on September 1, 2018.
- The undersigned have performed the assessment work required by law for each mining claim listed prior to filing this waiver and understand that by filing this form, the undersigned must file an affidavit of assessment work with the Bureau of Land Management (BLM) by the December 30th following the filing of this waiver.
- The undersigned understand that if the assessment work obligation has not yet come due under 30 U.S.C. 28 (for those claims in their first assessment year only), a notice of intent to hold reciting this condition must be recorded by the December 30th following the filing of this waiver.
- The undersigned understand that mill and tunnel sites may also be listed on this waiver and be waived from payment of the maintenance fee, and that a notice of intent to hold for these sites is required to be filed with the BLM by the December 30th following the filing of this waiver.
- The undersigned understand and acknowledge that pursuant to 43 U.S.C. 1212 and 18 U.S.C. 1001, the filing or recording of a false, fictitious, or fraudulent document with the BLM may result in a fine of up to \$250,000, a prison term not to exceed five years, or both.
- The mining claims, mill or tunnel sites for which this waiver from payment of the maintenance fees is requested are:

CLAIM OR SITE NAME	BLM RECORDATION SERIAL NUMBER
1. <u>CHAPEL Association Placer</u>	<u>AMC 348442 (913)</u>
2. <u>Lucky Horseshoe Association Placer</u>	<u>AMC 348445</u>
3.	
4.	
5.	
6.	
7.	
8.	
9.	
10.	

RECEIVED
BLM AZ STATE OFFICE
2018 AUG 22 P 1:48
PHOENIX, ARIZONA

The owner(s) (claimants) of the above mining claims and sites are:

204 Susan Kay Winters
(Owner's Name - Please Print)
5105 S. U.S. Hwy 41 ✓
(Owner's Mailing Address)

Susan Kay Winters
(Owner's Signature)
Terre Haute IN 47802
(City) (State) (Zip Code)

204 Brent Allan Winters
(Owner's Name - Please Print)
5105 S. U.S. Hwy 41 ✓
(Owner's Mailing Address)

Brent Allan Winters
(Owner's Signature)
Terre Haute IN 47802
(City) (State) (Zip Code)

(Owner's Name - Please Print)

(Owner's Signature)

(Owner's Mailing Address)

(City)

(State)

(Zip Code)

(Owner's Name - Please Print)

AC 483
ENTERED SEP 13 2018
PB

(Owner's Signature)

(Owner's Mailing Address)

(City)

(State)

(Zip Code)

4243809

NW/PB

FROM

RECEIVED
BLM AZ STATE OFFICE

2010 AUG 22 P 1:47

PHOENIX, ARIZONA

Susan
WINTERS
(610) 579-6157
THE UPS STORE #5417
111 BANK STREET
GRASS VALLEY CA 95945

1 LBS 1 OF
SHP WT: 1 LBS
DATE: 20 AUG 2010

SHIP BLM
TO: STE 800
1 N CENTRAL AVE

PHOENIX AZ 85004-4427



AZ 850 9-10



UPS GROUND

TRACKING #: 1Z E08 3E8 03 8440 0342



BILLING: P/P

ISH 13.00N E2844 03.5V 07/2010



SEE NOTICE ON REVERSE regarding UPS Terms, and notice of limitation of liability. Where allowed by law, shipper authorizes UPS to act as forwarding agent for export control and customs purposes. If exported from the US, shipper certifies that the commodities, technology or software were exported from the US in accordance with the Export Administration Regulations. (Diversion contrary to law is prohibited) 9502 012 0810

RoughRider[™]



MULTI-USE MAILER

United States Department of the Interior
Bureau of Land Management
 DIV OF LANDS, MINRLS & ENERGY
 ONE N CENTRAL AVE
 PHOENIX, AZ 85004 -4427
 Phone: 602-417-9200

Receipt

No: 4243869

Transaction #: 4359315	
Date of Transaction: 08/24/2018	
CUSTOMER:	
BRENT WINTERS 5105 S US HIGHWAY 41 # 218 TERRE HAUTE, IN 47802-4790 US	

LINE #	QTY	DESCRIPTION	REMARKS	UNIT PRICE	TOTAL
1	1.00	LOCATABLE MINERALS / MINING CLAIMS- NOT NEW-UNADJUD, ONE AUTH NO. ONLY / MINING CLAIM MONEY RECEIVED CASES: AMC348442/\$11.00	WAV/2	- n/a -	11.00
TOTAL:					\$11.00

PAYMENT INFORMATION					
1	AMOUNT:	11.00	POSTMARKED:	N/A	
	TYPE:	CHECK	RECEIVED:	08/22/2018	
	CHECK NO:	R207356336836			
	NAME:	WINTERS, BRENT 5105 S US HIGHWAY 41 # 218 TERRE HAUTE IN 47802-4790 US			

REMARKS

This receipt was generated by the automated BLM Collections and Billing System and is a paper representation of a portion of the official electronic record contained therein.

*No phone #
 PAID \$11.00 for ?
 You need to pay \$900 more + submit your POL before 12/30/18.
 The POL is 10% per claim*

UNITED STATES
DEPARTMENT OF THE INTERIOR
BUREAU OF LAND MANAGEMENT

FORM APPROVED
OMB NO.: 1004-0114
Expires: January 31, 2020

348442

AFFIDAVIT OF ANNUAL ASSESSMENT WORK

WHEN RECORDED, MAIL DOCUMENT TO:

NAME: Susan Winters

ADDRESS: 5105 S. US Hwy 41
#218

CITY, STATE, ZIP: Terre Haute, IN 47802

FOR COUNTY RECORDER'S USE

No. of Claims 2

x \$10/claim

Total due BLM \$ 20⁰⁰

TO ALL WHOM IT MAY CONCERN:

1. The undersigned certifies that at least \$100 per claim was expended for development, labor and improvements, or equivalent value added, as the annual assessment work for the assessment year ending September 1, 2017 for the following contiguous unpatented mining claim(s), located in the County of Yavapai, in the State of Arizona.

BLM Serial No.	Name of Claim	Tp	Rg	Sec	Mer	County Recordation Book and Page No.	Co. Recording Date
AMC 348442	CHapel Assoc. Placer						
AMC 348445	Lucky Horseshoe Association Placer						

RECEIVED
 PLM AZ STATE OFFICE
 2017 DEC 18 P 2:25
 PHOENIX, ARIZONA

4045876

(Continued on page 2)

ENTERED
 DEC 27 2017
 BY: RAM

2. Type of labor and improvements (specify what was done and give the total value for that labor and improvement to show at least \$100 for each claim). If a geological, geochemical, or geophysical survey was performed, as per 30 U.S.C. 28-1, reference the title of the report of survey, give cost and date of the survey and report, and indicate it was filed with the County Recorder:

Description of Work Performed	Value of Work Performed	Date Work Was Performed
Cleared Roadway , Cleared Roadway	300 ⁰⁰	24-30 Aug 2017
Picked up trash, checked all monuments,	300 ⁰⁰	24-30 Aug 2017

3. Name and mailing address of each person who performed the labor and improvements:

Name (please print)

Brent Allan Winters

Current Mailing Address (please print)

5105 S. US Hwy 41, Terre Haute, IN 47802

4. Name and mailing address of each person who holds and claims the subject mining claim(s) for the valuable minerals contained therein. Be sure to indicate if there is a change of address:

Name (please print)

Susan Winters
Brent Allan Winters

Current Mailing Address (please print)

5105 S. US Hwy 41, Terre Haute, IN 47802

RECEIVED
 BLM AZ STATE OFFICE
 2017 DEC 18 P 2:25
 PHOENIX, ARIZONA

5. The undersigned testifies that on the date of 24 August, 2017, all monuments required by law were erected upon the subject claim(s), and all notices required by law were posted on the subject claim(s) or copies thereof were in place, and at said date, each corner monument bore or contained

markings sufficient to appropriately designate the corner of the claim to which it pertains and the name of the claim(s).

I hereby certify under penalty of perjury under the laws of the State of Illinois that the foregoing statements are true and correct:

[Signature] Date: 16 December 2017
(Signature of person responsible for above statement)

Title 18 U.S.C. 1001 and 43 U.S.C. 1212 make it a crime for any person knowingly and willfully to make to any department or agency of the United States any false, fictitious or fraudulent statements or representations as to any matter within its jurisdiction.

Notary Block

SUBSCRIBED AND SWORN TO before me, this 16 day of December 2017

By: [Signature]
(Signature of Affiant)

Title: Notary Public

My Commission Expires: 7-24-2019



INSTRUCTIONS

- 1. This is an optional form that may be used to satisfy the requirements for the Bureau of Land Management (BLM) under the provisions of 43 U.S.C. §1744 and 30 U.S.C. §28-28d and the regulations thereunder (43 CFR part 3835). Since local and State laws may vary, you should contact your local and State agencies where the claims are located to ensure all applicable laws and requirements are satisfied.
- 2. The claimant(s) must fill in the date in paragraph 1 for the applicable assessment year and the county and state where the claims are located.
- 3. All claim names, BLM serial numbers, legal descriptions, and original county recording information must be listed for the claims pertaining to this assessment notice.
- 4. The claimant(s) must complete paragraph 2 listing all labor or improvements which was performed on or did benefit the subject mining claims. The value and date of the labor or improvements must also be listed. The total amount of labor or improvements can be listed, but the total expenditure must equal at least \$100 for each claim.
- 5. The names and current mailing addresses of the person(s) performing the labor shall be listed in paragraph 3.
- 6. The name and current mailing address of each owner (claimant) of the claims shall be listed in paragraph 4. The mailing address shall be the owner's address and not the address of an agent or anyone representing the claimant. Be sure to note if there has been a change of address.
- 7. Paragraph 5 shall be completed to show the date it was verified that all monuments required by law were properly erected, all notices were posted, and that corners were appropriately designated for all claims listed.
- 8. An exact legible reproduction or duplicate (other than microfilm or other electronic media) of this affidavit or another type of affidavit of assessment work that you file or will file in the county where each claim is located, must be filed with the BLM on or before December 30 of the calendar year in which the assessment year ends. For mill or tunnel sites, a separate notice of intent to hold must be filed with the BLM on or before December 30. Requirements for filing a notice of intent to hold can be found at 43 CFR 3835.33.
- 9. A processing fee of \$10 for each claim listed must be remitted to the BLM along with this or any other affidavit of assessment work.

RECEIVED
BLM STATE OFFICE
PHOENIX, ARIZONA
DEC 18 P 2:25
(F 3830-4 page 3)

NOTICES

THE PRIVACY ACT and 43 CFR 2.223(d) require that you be furnished with the following information in connection with the information requested by this form.

AUTHORITY: 30 U.S.C. §28-28d and 43 CFR part 3835 permit collection of the information requested by this form.

PRINCIPAL PURPOSE: The BLM will use the information you provide to document compliance with 43 U.S.C. 1744 and that assessment work has been completed in accordance with 30 U.S.C. § 28-28d and 43 CFR part 3835 in lieu of paying the maintenance fee for the mining claims listed on this form.

ROUTINE USES: The BLM will only disclose this information in accordance with the provisions at 43 CFR 2.231(b) and (c).

EFFECT OF NOT PROVIDING INFORMATION: Disclosure of the requested information is required by 30 U.S.C. § 28-28d and 43 CFR part 3835 for claimants qualified to perform assessment work in lieu of paying the maintenance fee. Failure to submit all the requested information or to complete this form will delay the BLM's processing of the form and may preclude the BLM's acceptance of the assessment work information, which may result in forfeiture of the mining claim(s) by the claimant.

THE PAPERWORK REDUCTION ACT requires us to inform you that:

Use of this form is optional. You must perform assessment if a waiver to pay the maintenance fee has been requested. This form is provided to help you attest that annual assessment work has been completed in lieu of paying the maintenance fee for your claim(s). Submission of the requested information is necessary to obtain or retain a benefit.

You do not have to respond to this or any other Federal agency-sponsored information collection unless it displays a valid OMB control number.

BURDEN HOURS STATEMENT: The estimated public reporting burden for this form is 30 minutes per response, including the time for reviewing instructions, gathering and maintaining data, and completing and reviewing the form. You may submit comments regarding the burden estimate or any other aspect of this form to: U.S. Department of the Interior, Bureau of Land Management (1004-0114), Bureau Information Collection Clearance Officer (WO-630), 1849 C Street, N.W., Room 2134LM, Washington, D.C. 20240.

RECEIVED
BLM AZ STATE OFFICE
2017 DEC 18 P 2:25
PHOENIX, ARIZONA



Retail

P

US POSTAGE PAID
\$6.65

Origin: 62442
Destination: 85004
0 Lb 1.60 Oz
Dec 16, 17
1648960635-04

1006

PRIORITY MAIL 2-Day®

Expected Delivery Day: 12/19/2017

C041

USPS TRACKING NUMBER



9505 5126 4691 7350 0323 39

WHEN USED INTERNATIONALLY,
A CUSTOMS DECLARATION
LABEL MAY BE REQUIRED.



This envelope is made from post-consumer waste. Please recycle - again.

PRESS FIRMLY TO SEAL

PRIORITY MAIL
POSTAGE REQUIRED

FROM: WINTERS
5105 S. US Hwy 41
TERRE HAUTE, IN 47802

TO: BLM
One North Central Avenue
Suite 800
Phoenix, Arizona
85004-4427



PS00001000014

EP14F July 2013
OD: 12.5 x 9.5

PHOENIX, ARIZONA
2017 DEC 18 P 2:25
VISIT US AT USPS.COM®
ORDER FREE SUPPLIES ONLINE



This packaging is the property of the U.S. Postal Service® and is provided solely for use in sending Priority Mail® shipments. Misuse may be a violation of federal law. This packaging is not for resale. EP14F © U.S. Postal Service; July 2013; All rights reserved.

**United States Department of the Interior
Bureau of Land Management
DIV OF LANDS, MINRLS & ENERGY
ONE N CENTRAL AVE
PHOENIX, AZ 85004 -4427
Phone: 602-417-9200**

Receipt

No: 4045876

Transaction #: 4157237	
Date of Transaction: 12/19/2017	
CUSTOMER:	
SUSAN WINTERS 5105 S US HIGHWAY 41 # 218 TERRE HAUTE, IN 47802-4790 US	

LINE #	QTY	DESCRIPTION	REMARKS	UNIT PRICE	TOTAL
1	1.00	LOCATABLE MINERALS / MINING CLAIMS- NOT NEW-UNADJUD, ONE AUTH NO. ONLY / MINING CLAIM MONEY RECEIVED CASES: AMC348442/\$20.00	POL 2017/2	- n/a -	20.00
TOTAL:					\$20.00

PAYMENT INFORMATION					
1	AMOUNT:	20.00	POSTMARKED:	N/A	
	TYPE:	CHECK	RECEIVED:	12/18/2017	
	CHECK NO:	23984667551			
	NAME:	WINTERS, SUSAN 5105 S US HIGHWAY 41 # 218 TERRE HAUTE IN 47802-4790 US			

REMARKS

This receipt was generated by the automated BLM Collections and Billing System and is a paper representation of a portion of the official electronic record contained therein.

UNITED STATES
DEPARTMENT OF THE INTERIOR
BUREAU OF LAND MANAGEMENT
MAINTENANCE FEE WAIVER CERTIFICATION

310
[Handwritten signature]

AMC 348442

FORM APPROVED
OMB NO. 1004-0114
Expires: January 31, 2020

SEE INSTRUCTIONS ON PAGE 2

- This small miner waiver is filed for the assessment year beginning on September 1, 2017 and ending on September 1, 2018.
- The undersigned and all related parties owned ten or fewer mining claims, mill, or tunnel sites located and maintained on Federal lands in the United States of America on September 1, 2017.
- The undersigned have performed the assessment work required by law for each mining claim listed prior to filing this waiver and understand that by filing this form, the undersigned must file an affidavit of assessment work with the Bureau of Land Management (BLM) by the December 30th following the filing of this waiver.
- The undersigned understand that if the assessment work obligation has not yet come due under 30 U.S.C. 28 (for those claims in their first assessment year only), a notice of intent to hold reciting this condition must be recorded by the December 30th following the filing of this waiver.
- The undersigned understand that mill and tunnel sites may also be listed on this waiver and be waived from payment of the maintenance fee, and that a notice of intent to hold for these sites is required to be filed with the BLM by the December 30th following the filing of this waiver.
- The undersigned understand and acknowledge that pursuant to 43 U.S.C. 1212 and 18 U.S.C. 1001, the filing or recording of a false, fictitious, or fraudulent document with the BLM may result in a fine of up to \$250,000, a prison term not to exceed five years, or both.
- The mining claims, mill or tunnel sites for which this waiver from payment of the maintenance fees is requested are:

CLAIM OR SITE NAME	BLM RECORDATION SERIAL NUMBER
1. CHAPEL ASSOCIATION PLACER	AMC 348442
2. LUCKY HORSESHOE ASSOCIATION PLACER	AMC 348445
3.	
4.	
5.	
6.	
7.	
8.	
9.	
10.	

The owner(s) (claimants) of the above mining claims and sites are:

ADDRESS
IN PARENTS
SUSAN WINTERS
(Owner's Name - Please Print)
5105 Hwy 41 SOUTH
(Owner's Mailing Address)

[Signature]
(Owner's Signature)
TERRE HAUTE IN 47802
(City) (State) (Zip Code)

ADDRESS
WINTERS, PA
BRENT WINTERS
(Owner's Name - Please Print)
5105 Hwy 41 SOUTH
(Owner's Mailing Address)

[Signature]
(Owner's Signature)
TERRE HAUTE IN 47802
(City) (State) (Zip Code)

(Owner's Name - Please Print)
(Owner's Mailing Address)

(Owner's Signature)
(City) (State) (Zip Code)

(Owner's Name - Please Print)
(Owner's Mailing Address)

(Owner's Signature)
(City) (State) (Zip Code)

(Continued on page 2)

INTERESTED
SEP 07 2017
BY: *[Signature]*

RECEIVED
PHOENIX, ARIZONA
2011 AUG 25 PM 2:14
BLM AZ STATE OFFICE

[Handwritten initials]

(Owner's Name - Please Print)

(Owner's Signature)

(Owner's Mailing Address)

(City) (State) (Zip Code)

(Owner's Name - Please Print)

(Owner's Signature)

(Owner's Mailing Address)

(City) (State) (Zip Code)

(Owner's Name - Please Print)

(Owner's Signature)

(Owner's Mailing Address)

(City) (State) (Zip Code)

(Owner's Name - Please Print)

(Owner's Signature)

(Owner's Mailing Address)

(City) (State) (Zip Code)

18 U.S.C. 1001 and 43 U.S.C. 1212 make it a crime for any person knowingly and willfully to make to any department or agency of the United States any false, fictitious or fraudulent statements or representations as to any matter within its jurisdiction.

INSTRUCTIONS

1. This certification is made under the provisions of 43 U.S.C. § 1744 and 30 U.S.C. §28-28k and the regulations thereunder (43 CFR Part 3830).
2. The claimant(s) must fill in the dates in paragraph 1 for the beginning and ending of the assessment year for which this waiver is sought.
3. The claimant(s) must fill in the date in paragraph 2 for the beginning of the assessment year for which this waiver is sought.
4. All claim and site names and BLM serial numbers must be listed for the mining claims, mill sites, and tunnel sites for which the waiver is sought.
5. All owners of the mining claims, mill sites, and tunnel sites and their addresses must be given.
6. This waiver form must be signed by all the claimants or their designated agent, in original form. If an agent is designated, a notarized designation of agent, signed by all of the claimants with proper address given, must be submitted with this waiver.
7. This form must be filed no later than September 1st for the upcoming assessment year in the BLM State Office where the mining claims or sites are recorded, or the waiver cannot be granted by the BLM. (Example: To obtain a waiver for the assessment year 2012, which begins on September 1, 2011, you must qualify for and file for a waiver no later than September 1, 2011, in the proper BLM State Office.)
8. For all mining claims which require assessment work, you must record an affidavit of labor on or before the December 30th immediately following the filing of this waiver. For all other mining claims or sites waived, you must record a notice of intent to hold on or before the December 30th immediately following the filing of this waiver.
9. Mill and tunnel sites may also be listed on this waiver and be waived from payment of the maintenance fee. A notice of intent to hold for these sites is required to be filed by the December 30th following the filing of this waiver.

PHOENIX, ARIZONA

2017 AUG 25 P 2:14

RECEIVED BLM AZ STATE OFFICE

FOR OFFICIAL USE ONLY

UNITED STATES
DEPARTMENT OF THE INTERIOR
BUREAU OF LAND MANAGEMENT

348442
FORM APPROVED
OMB NO.: 1004-0114
Expires: October 31, 2016

AFFIDAVIT OF ANNUAL ASSESSMENT WORK

WHEN RECORDED, MAIL DOCUMENT TO:

NAME: Susan Winters

ADDRESS: 5105 S. Hwy 41

CITY, STATE, ZIP: Terre Haute, IN
47803

FOR COUNTY RECORDER'S USE

No. of Claims 2

x \$10/claim

Total due BLM \$ 20.00

RECEIPT # 3715091

TO ALL WHOM IT MAY CONCERN:

1. The undersigned certifies that at least \$100 per claim was expended for development, labor and improvements, or equivalent value added, as the annual assessment work for the assessment year ending September 1, 2016 for the following contiguous unpatented mining claim(s), located in the County of Yavapai, in the State of Arizona.

BLM Serial No.	Name of Claim	Tp	Rg	Sec	Mer	County Recordation Book and Page No.	Date
AMC 348442	Chapel Assoc. Placer						
AMC 348445	Lucky Horseshoe Assoc. Placer						

PHOENIX, ARIZONA
 2016 DEC -2 P 3:11
 BLM RECEIVED

DEC 07 2016
RAM

2. Type of labor and improvements (specify what was done and give the total value for that labor and improvement to show at least \$100 for each claim). If a geological, geochemical, or geophysical survey was performed, as per 30 U.S.C. 28-1, reference the title of the report of survey, give cost and date of the survey and report, and indicate it was filed with the County Recorder:

Description of Work Performed	Value of Work Performed	Date Work Was Performed

3. Name and mailing address of each person who performed the labor and improvements:

<p>Name (please print) <u>Susan Winters</u> <u>Brent Winters</u> _____ _____</p>	<p>Current Mailing Address (please print) <u>5105 S. Hwy 41, Terre Haute, IN 47802</u> <u>5105 S. Hwy 41, Terre Haute, IN 47802</u> _____ _____</p>
-----------------------------------------------------------------------------------------------------------------------------	------------------------------------------------------------------------------------------------------------------------------------------------------------------------------------------------

4. Name and mailing address of each person who holds and claims the subject mining claim(s) for the valuable minerals contained therein. Be sure to indicate if there is a change of address:

<p>Name (please print) <u>Susan Winters</u> <u>Brent Winters</u> _____ _____ _____ _____</p>	<p>Current Mailing Address (please print) <u>5105 S. Hwy 41, Terre Haute, IN 47802</u> <u>5105 S. Hwy 41, Terre Haute, IN 47802</u> _____ _____ _____ _____</p>
-------------------------------------------------------------------------------------------------------------------------------------------------------------------	--------------------------------------------------------------------------------------------------------------------------------------------------------------------------------------------------------------------------------------

RECEIVED
 DECEMBER 16 2 34 PM '02
 PHOENIX, ARIZONA

5. The undersigned testifies that on the date of _____, 20____, all monuments required by law were erected upon the subject claim(s), and all notices required by law were posted on the subject claim(s) or copies thereof were in place, and at said date, each corner monument bore or contained

markings sufficient to appropriately designate the corner of the claim to which it pertains and the name of the claim(s).

I hereby certify under penalty of perjury under the laws of the State of Illinois that the foregoing statements are true and correct:

[Signature]
(Signature of person responsible for above statement)

Date: 16 November 2016

Title 18 U.S.C. 1001 and 43 U.S.C. 1212 make it a crime for any person knowingly and willfully to make to any department or agency of the United States any false, fictitious or fraudulent statements or representations as to any matter within its jurisdiction.

Notary Block

SUBSCRIBED AND SWORN TO before me, this 14 day of November 2016

By: [Signature]
(Signature of Affiant)

Title: Notary Public

My Commission Expires: 2-24-2019



INSTRUCTIONS

1. This is an optional form that may be used to satisfy the requirements for the Bureau of Land Management (BLM) under the provisions of 43 U.S.C. §1744 and 30 U.S.C. §28-28d and the regulations thereunder (43 CFR part 3835). Since local and State laws may vary, you should contact your local and State agencies where the claims are located to ensure all applicable laws and requirements are satisfied.
2. The claimant(s) must fill in the date in paragraph 1 for the applicable assessment year and the county and state where the claims are located.
3. All claim names, BLM serial numbers, legal descriptions, and original county recording information must be listed for the claims pertaining to this assessment notice.
4. The claimant(s) must complete paragraph 2 listing all labor or improvements which was performed on or did benefit the subject mining claims. The value and date of the labor or improvements must also be listed. The total amount of labor or improvements can be listed, but the total expenditure must equal at least \$100 for each claim.
5. The names and current mailing addresses of the person(s) performing the labor shall be listed in paragraph 3.
6. The name and current mailing address of each owner (claimant) of the claims shall be listed in paragraph 4. The mailing address shall be the owner's address and not the address of an agent or anyone representing the claimant. Be sure to note if there has been a change of address.
7. Paragraph 5 shall be completed to show the date it was verified that all monuments required by law were properly erected, all notices were posted, and that corners were appropriately designated for all claims listed.
8. An exact legible reproduction or duplicate (other than microfilm or other electronic media) of this affidavit or another type of affidavit of assessment work that you file or will file in the county where each claim is located, must be filed with the BLM on or before December 30 of the calendar year in which the assessment year ends. For mill or tunnel sites, a separate notice of intent to hold must be filed with the BLM on or before December 30. Requirements for filing a notice of intent to hold can be found at 43 CFR 3835.33.
9. A processing fee of \$10 for each claim listed must be remitted to the BLM along with this or any other affidavit of assessment work.

RECEIVED
NOV 23 2016
BLM ARIZONA

NOTICES

THE PRIVACY ACT and 43 CFR 2.48(d) require that you be furnished with the following information in connection with the information requested by this form.

AUTHORITY: 30 U.S.C. §28-28d and 43 CFR part 3835 permit collection of the information requested by this form.

PRINCIPAL PURPOSE: The BLM will use the information you provide to document compliance with 43 U.S.C. 1744 and that assessment work has been completed in accordance with 30 U.S.C. § 28-28d and 43 CFR part 3835 in lieu of paying the maintenance fee for the mining claims listed on this form.

ROUTINE USES: The BLM will only disclose this information in accordance with the provisions at 43 CFR 2.56(b) and (c).

EFFECT OF NOT PROVIDING INFORMATION: Disclosure of the requested information is required by 30 U.S.C. § 28-28d and 43 CFR part 3835 for claimants qualified to perform assessment work in lieu of paying the maintenance fee. Failure to submit all the requested information or to complete this form will delay the BLM's processing of the form and may preclude the BLM's acceptance of the assessment work information, which may result in forfeiture of the mining claim(s) by the claimant.

THE PAPERWORK REDUCTION ACT requires us to inform you that:

Use of this form is optional: You must perform assessment if a waiver to pay the maintenance fee has been requested. This form is provided to help you attest that annual assessment work has been completed in lieu of paying the maintenance fee for your claim(s). Submission of the requested information is necessary to obtain or retain a benefit.

You do not have to respond to this or any other Federal agency-sponsored information collection unless it displays a valid OMB control number.

BURDEN HOURS STATEMENT: The estimated public reporting burden for this form is 30 minutes per response, including the time for reviewing instructions, gathering and maintaining data, and completing and reviewing the form. You may submit comments regarding the burden estimate or any other aspect of this form to: U.S. Department of the Interior, Bureau of Land Management (1004-0114), Bureau Information Collection Clearance Officer (WO-630), 1849 C Street, N.W., Room 2134LM, Washington, D.C. 20240.

RECEIVED
BLM ADMINISTRATION OFFICE
2016 DEC -2 P 3:41
PHOENIX, ARIZONA

Winters
5105 S. Hwy 41
Terre Haute, IN
47802

RECEIVED
BLM AZ STATE OFFICE

2016 DEC -2 P 3:41

PHOENIX, ARIZONA

United States Department of the Interior
BLM
Arizona State Office
1 North Central Avenue, Suite 800
Phoenix, Arizona 85004

PRIORITY®
★ MAIL ★

FLAT RATE ENVELOPE
ONE RATE ★ ANY WEIGHT*

APPLY PRIORITY MAIL POSTAGE HERE

CPU U.S. POSTAGE

\$ 6.45⁰


PB 1P 000
3660826
PRWE
0006

MAILED NOV 28 2016
95949



EXPECTED DELIVERY DAY: 12/01/2016

USPS TRACKING NUMBER



9505 5214 5391 6333 0009 18

EP14H July 2013 Outer Dimension: 10 x 5

PRIORITY®
★ MAIL ★

FLAT RATE ENVELOPE
ONE RATE ★ ANY WEIGHT*

PRESS FIRMLY TO SEAL



* Domestic only.

PRESS FIRMLY TO SEAL

PRIORITY®
★ MAIL ★



DATE OF DELIVERY SPECIFIED*



USPS TRACKING™ INCLUDED*



INSURANCE INCLUDED*



PICKUP AVAILABLE

* Domestic only

VISIT US AT USPS.COM®
ORDER FREE SUPPLIES ONLINE



UNITED STATES
POSTAL SERVICE®


PHOENIX, ARIZONA

2019 DEC -2 P 3:41

RECEIVED
BLM AZ STATE OFFICE

EP14H July 2013

OD: 10 x 5



PS00001000064

**United States Department of the Interior
Bureau of Land Management**

DIV OF LANDS, MINRLS & ENERGY
ONE N CENTRAL AVE
PHOENIX, AZ 85004 -4427
Phone: 602-417-9200

Receipt

No: 3715091

Transaction #: 3820098	
Date of Transaction: 12/05/2016	
CUSTOMER:	
SUSAN WINTERS 5105 S US HIGHWAY 41 # 218 TERRE HAUTE, IN 47802-4790 US	

LINE #	QTY	DESCRIPTION	REMARKS	UNIT PRICE	TOTAL
1	1.00	LOCATABLE MINERALS / MINING CLAIMS- NOT NEW-UNADJUD, ONE AUTH NO. ONLY / MINING CLAIM MONEY RECEIVED CASES: AMC348442/\$20.00	POL (2) 2016	- n/a -	20.00
TOTAL:					\$20.00

PAYMENT INFORMATION					
1	AMOUNT:	20.00	POSTMARKED:	11/28/2016	
	TYPE:	CHECK	RECEIVED:	12/02/2016	
	CHECK NO:	10725797014			
	NAME:	WINTERS, SUSAN 5105 S US HIGHWAY 41 # 218 TERRE HAUTE IN 47802-4790 US			

REMARKS

This receipt was generated by the automated BLM Collections and Billing System and is a paper representation of a portion of the official electronic record contained therein.

UNITED STATES
DEPARTMENT OF THE INTERIOR
BUREAU OF LAND MANAGEMENT 15761

MAINTENANCE FEE WAIVER CERTIFICATION

FORM APPROVED
OMB NO. 1004-0114
Expires: October 31, 2016

SEE INSTRUCTIONS ON PAGE 2

348442

- This small miner waiver is filed for the assessment year beginning on September 1, 2016 and ending on September 1, 2017.
- The undersigned and all related parties owned ten or fewer mining claims, mill, or tunnel sites located and maintained on Federal lands in the United States of America on September 1, 2016.
- The undersigned have performed the assessment work required by law for each mining claim listed prior to filing this waiver and understand that by filing this form, the undersigned must file an affidavit of assessment work with the Bureau of Land Management (BLM) by the December 30th following the filing of this waiver.
- The undersigned understand that if the assessment work obligation has not yet come due under 30 U.S.C. 28 (for those claims in their first assessment year only), a notice of intent to hold reciting this condition must be recorded by the December 30th following the filing of this waiver.
- The undersigned understand that mill and tunnel sites may also be listed on this waiver and be waived from payment of the maintenance fee, and that a notice of intent to hold for these sites is required to be filed with the BLM by the December 30th following the filing of this waiver.
- The undersigned understand and acknowledge that pursuant to 43 U.S.C. 1212 and 18 U.S.C. 1001, the filing or recording of a false, fictitious, or fraudulent document with the BLM may result in a fine of up to \$250,000, a prison term not to exceed five years, or both.
- The mining claims, mill or tunnel sites for which this waiver from payment of the maintenance fees is requested are:

CLAIM OR SITE NAME	BLM RECORDATION SERIAL NUMBER
1. CHAPEL ASSOCIATION PLACER	AMC348442 ✓
2. LUCKY HORSESHOE ASSOCIATION PLACER	AMC348445
3.	
4.	
5.	
6.	
7.	
8.	
9.	
10.	

RECEIVED
BLM AZ STATE OFFICE
2016 SEP - 1 P 2 4 1
PHOENIX, ARIZONA

The owner(s) (claimants) of the above mining claims and sites are:

SUSAN WINTERS

(Owner's Name - Please Print)

Susan K. Winters
(Owner's Signature)

5105 S. HWY 41

(Owner's Mailing Address)

TERRE HAUTE

(City)

IN

(State)

47802

(Zip Code)

BRENT WINTERS

(Owner's Name - Please Print)

Brent Winters
(Owner's Signature)

5105 S. HWY 41

(Owner's Mailing Address)

TERRE HAUTE

(City)

IN

(State)

47802

(Zip Code)

(Owner's Name - Please Print)

(Owner's Signature)

(Owner's Mailing Address)

(City)

(State)

(Zip Code)

(Owner's Name - Please Print)

(Owner's Signature)

(Owner's Mailing Address)

(City)

(State)

(Zip Code)

(Continued on page 2)

ENTERED
483
SEP 08 2016
BY: *[Signature]*

[Handwritten initials]

(Owner's Name - Please Print) _____ (Owner's Signature)

(Owner's Mailing Address) _____ (City) _____ (State) _____ (Zip Code)

RECEIVED
BLM AZ STATE OFFICE

(Owner's Name - Please Print) _____ (Owner's Signature)

(Owner's Mailing Address) _____ (City) _____ (State) _____ (Zip Code)

2016 SEP -1 P 2:41
PHOENIX, ARIZONA

(Owner's Name - Please Print) _____ (Owner's Signature)

(Owner's Mailing Address) _____ (City) _____ (State) _____ (Zip Code)

(Owner's Name - Please Print) _____ (Owner's Signature)

(Owner's Mailing Address) _____ (City) _____ (State) _____ (Zip Code)

18 U.S.C. 1001 and 43 U.S.C. 1212 make it a crime for any person knowingly and willfully to make to any department or agency of the United States any false, fictitious or fraudulent statements or representations as to any matter within its jurisdiction.

INSTRUCTIONS

1. This certification is made under the provisions of 43 U.S.C. § 1744 and 30 U.S.C. §28-28k and the regulations thereunder (43 CFR Part 3830).
2. The claimant(s) must fill in the dates in paragraph 1 for the beginning and ending of the assessment year for which this waiver is sought.
3. The claimant(s) must fill in the date in paragraph 2 for the beginning of the assessment year for which this waiver is sought.
4. All claim and site names and BLM serial numbers must be listed for the mining claims, mill sites, and tunnel sites for which the waiver is sought.
5. All owners of the mining claims, mill sites, and tunnel sites and their addresses must be given.
6. This waiver form must be signed by all the claimants or their designated agent, in original form. If an agent is designated, a notarized designation of agent, signed by all of the claimants with proper address given, must be submitted with this waiver.
7. This form must be filed no later than September 1st for the upcoming assessment year in the BLM State Office where the mining claims or sites are recorded, or the waiver cannot be granted by the BLM. (Example: To obtain a waiver for the assessment year 2012, which begins on September 1, 2011, you must qualify for and file for a waiver no later than September 1, 2011, in the proper BLM State Office.)
8. For all mining claims which require assessment work, you must record an affidavit of labor on or before the December 30th immediately following the filing of this waiver. For all other mining claims or sites waived, you must record a notice of intent to hold on or before the December 30th immediately following the filing of this waiver.
9. Mill and tunnel sites may also be listed on this waiver and be waived from payment of the maintenance fee. A notice of intent to hold for these sites is required to be filed by the December 30th following the filing of this waiver.

FOR OFFICIAL USE ONLY



Express

RT 278
ST 7
D 2
10:30
09/01

Align top of FedEx Express® Shipping Label here.

RECEIVED
BLM AZ STATE OFFICE
2016 SEP - 1 P 2 40
PHOENIX, ARIZONA

ORIGIN ID: OVEA (515) 322-4884
SUSAN WINTERS
BRENT WINTERS
5105 S HWY 41
#218
TERRE HAUTE, IN 47802
UNITED STATES US

SHIP DATE: 30AUG16
ACTWT: 0.50 LB
CAD: 006894729/SSFE1704

Part # 150207-403-BEH/ESM/ET/HS

TO U.S. DEPT OF INT
BUREAU OF LAND MANAGEMENT
ONE N CENTRAL AVE
STE 800
PHOENIX AZ 85004

(602) 417-9628 REF: DEPT:



TRK# 7839 6259 2850
0201

THU - 01 SEP 10:30A
MORNING 2DAY


SH ZSYA

85004
AZ-US PHX



ak

Align bottom of Peel and Stick Airbill or Pouch here.



earthsmart
FedEx carbon-neutral
envelope shipping

Align top of FedEx Express® shipping label here.

Envelope

RECEIVED
BLM AZ STATE OFFICE
2018 SEP -1 P 2:40
PHOENIX, ARIZONA

348442

That between 1 September 2014 and 1 September 2015 I did annual assessment work including but not limited to: surveying the land, staking boundaries, maintaining roads, obtaining mineral samples, and removing trash and debris for the following mining claims: CHAPEL ASSOCIATION PLACER (AMC348442), LUCKY HORSESHOE ASSOCIATION PLACER (AMC348445). *See Attached Maintenance Fee Certification Form (BLM)*

Brent Allan Winters 20 November 2015 Brent Allan
Date

Susan Kay Winters 20 Nov 2015 Susan Kay Winters
Date

State of Illinois

§

County of Clark

Subscribed and sworn to before me on this 20th day of November in the year 2015

by Sherril D. Snearley

Sherril D. Snearley
Notary Public

(SEAL)

OFFICIAL SEAL
SHERRI D SNEARLEY
NOTARY PUBLIC - STATE OF ILLINOIS
MY COMMISSION EXPIRES: 07/24/19

RECEIVED
BLM AZ STATE OFFICE
2015 DEC 28 P 2:31
PHOENIX, ARIZONA

INTERVAL
DEC 30 2015
BY: RAM



Page 1 of 2

[Signature]
Deputy Recorder

3. The undersigned have performed the assessment work required by law for each mining claim listed prior to filing this waiver and understand that by filing this for the undersigned must file an affidavit of assessment work with the Bureau of Land Management (BLM) by the December 30th following the filing of this waiver.
4. The undersigned understand that if the assessment work obligation has not yet come due under 30 U.S.C. 28 (for those claims in their first assessment year only), a notice of intent to hold reciting this condition must be recorded by the December 30th following the filing of this waiver.
5. The undersigned understand that mill and tunnel sites may also be listed on this waiver and be waived from payment of the maintenance fee, and that a notice of intent to hold for these sites is required to be filed with the BLM by the December 30th following the filing of this waiver.
6. The undersigned understand and acknowledge that pursuant to 43 U.S.C. 1212 and 18 U.S.C. 1001, the filing or recording of a false, fictitious, or fraudulent document with the BLM may result in a fine of up to \$250,000, a prison term not to exceed five years, or both.
7. The mining claims, mill or tunnel sites for which this waiver from payment of the maintenance fees is requested are:

CLAIM OR SITE NAME	BLM RECORDATION SERIAL NUMBER
1. CHAPEL ASSOCIATION PLACER	AMC348442
2. LUCKY HORSESHOE ASSOCIATION PLACER	AMC348445
3.	
4.	
5.	
6.	
7.	
8.	
9.	
10.	

The owner(s) (claimants) of the above mining claims and sites are:

SUSAN WINTERS

 (Owner's Name - Please Print)
 P.O. BOX 391

 (Owner's Mailing Address)

 (Owner's Signature)
 CASEY IL 62420

 (City) (State) (Zip Code)

BRENT WINTERS

 (Owner's Name - Please Print)
 P.O. BOX 391

 (Owner's Mailing Address)

 (Owner's Signature)
 CASEY IL 62420

 (City) (State) (Zip Code)

 (Owner's Name - Please Print)

 (Owner's Mailing Address)

 (Owner's Signature)

 (City) (State) (Zip Code)

 (Owner's Name - Please Print)

 (Owner's Mailing Address)

 (Owner's Signature)

 (City) (State) (Zip Code)

RECEIVED
 BLM AZ STATE OFFICE
 2015 DEC 28 1:45
 PHOENIX, ARIZONA

RECEIVED
 BLM AZ STATE OFFICE
 2015 DEC 28 P 2:31
 PHOENIX, ARIZONA

STATE OF ARIZONA
 County of Yavapai

LESLIE M. HOFFMAN, County Recorder, in and for the County of Yavapai, State of Arizona, and custodian of the records of such office, do hereby certify that the foregoing is a full, true and correct copy of the record as the same appears in my office



IN WITNESS WHEREOF, I have hereunto set my hand and affixed my official seal in the City of Prescott, County of Yavapai, State of Arizona, on this the 28th day of December, A.D. 2015

 Deputy Recorder

United States Department of the Interior
Bureau of Land Management
 LANDS/RECREATION & PLANNING
 ONE N CENTRAL AVE
 PHOENIX, AZ 85004 -2203
 Phone: 602-417-9200

Receipt

No: 3460429

Transaction #: 3560225	
Date of Transaction: 12/28/2015	
CUSTOMER:	
BRENT WINTERS PO BOX 391 CASEY,IL 62420-0391 US	

LINE #	QTY	DESCRIPTION	REMARKS	UNIT PRICE	TOTAL
1	1.00	LOCATABLE MINERALS / MINING CLAIMS- NOT NEW-UNADJUD,ONE AUTH NO. ONLY / MINING CLAIM MONEY RECEIVED CASES: AMC348442/\$20.00	POL 2015/2	- n/a -	20.00
TOTAL:					\$20.00

PAYMENT INFORMATION			
1	AMOUNT:	20.00	POSTMARKED: N/A
	TYPE:	CASH	RECEIVED: 12/28/2015
	NAME:	WINTERS, BRENT PO BOX 391 CASEY IL 62420-0391 US	

REMARKS

This receipt was generated by the automated BLM Collections and Billing System and is a paper representation of a portion of the official electronic record contained therein.

474

[Handwritten signature]

MAINTENANCE FEE WAIVER CERTIFICATION

FORM APPROVED
OMB NO. 1004-0114
Expires: October 31, 2016

SEE INSTRUCTIONS ON PAGE 2

348442

- This small miner waiver is filed for the assessment year beginning on September 1, 2015 and ending on September 1, 2016.
- The undersigned and all related parties owned ten or fewer mining claims, mill, or tunnel sites located and maintained on Federal lands in the United States of America on September 1, 2015.
- The undersigned have performed the assessment work required by law for each mining claim listed prior to filing this waiver and understand that by filing this form, the undersigned must file an affidavit of assessment work with the Bureau of Land Management (BLM) by the December 30th following the filing of this waiver.
- The undersigned understand that if the assessment work obligation has not yet come due under 30 U.S.C. 28 (for those claims in their first assessment year only), a notice of intent to hold reciting this condition must be recorded by the December 30th following the filing of this waiver.
- The undersigned understand that mill and tunnel sites may also be listed on this waiver and be waived from payment of the maintenance fee, and that a notice of intent to hold for these sites is required to be filed with the BLM by the December 30th following the filing of this waiver.
- The undersigned understand and acknowledge that pursuant to 43 U.S.C. 1212 and 18 U.S.C. 1001, the filing or recording of a false, fictitious, or fraudulent document with the BLM may result in a fine of up to \$250,000, a prison term not to exceed five years, or both.
- The mining claims, mill or tunnel sites for which this waiver from payment of the maintenance fees is requested are:

CLAIM OR SITE NAME	BLM RECORDATION SERIAL NUMBER
1. CHAPEL ASSOCIATION PLACER	AMC348442 ✓
2. LUCKY HORSESHOE ASSOCIATION PLACER	AMC348445
3.	
4.	
5.	
6.	
7.	
8.	
9.	
10.	

The owner(s) (claimants) of the above mining claims and sites are:

SUSAN WINTERS

(Owner's Name - Please Print)

P.O. BOX 391

(Owner's Mailing Address)

[Handwritten signature: Susan Winters]

(Owner's Signature)

CASEY

IL

62420

(City)

(State)

(Zip Code)

BRENT WINTERS

(Owner's Name - Please Print)

P.O. BOX 391

(Owner's Mailing Address)

[Handwritten signature: Brent Winters]

(Owner's Signature)

CASEY

IL

62420

(City)

(State)

(Zip Code)

(Owner's Name - Please Print)

(Owner's Mailing Address)

(Owner's Signature)

(City)

(State)

(Zip Code)

(Owner's Name - Please Print)

(Owner's Mailing Address)

(Owner's Signature)

(City)

(State)

(Zip Code)

ENTERED
SEP 10 2015
BY: *[Handwritten initials]*

RECEIVED
BLM AZ STATE OFFICE
PHOENIX, ARIZONA
2015 AUG 28 1:45

NW
9/10/2015
[Handwritten initials]

Extremely Urgent

This envelope is for use with the following services:

UPS Next Day Air®
UPS Worldwide Express™
UPS 2nd Day Air®

Apply shipping documents on this side.

Visit **ups.com®** or call **1-800-PICK-UPS® (1-800-742-5877)** to schedule a pickup or find a drop-off location.

Domestic Shipments

- To qualify for the Letter rate, UPS Express correspondence, urgent documents, and weigh 8 oz. or less. UPS Express Envelopes those listed or weighing more than 8 oz.

International Shipments

- The UPS Express Envelope may be used to ship low-value. Certain countries consider electronic mail. Visit ups.com/importexport to verify if your shipment is eligible.
- To qualify for the Letter rate, the UPS Express Envelope must weigh 8 oz. or less. UPS Express Envelopes weighing more than 8 oz. are not eligible for the Letter rate.


Note: Express Envelopes are not recommended for containing sensitive personal information or cash equivalent.

SUSAN WINTERS
(618) 579-6157
APT 218
5105 S HWY 41
TERRE HAUTE IN 47802

1 LBS **1 OF 1**
SHP WT: 1 LBS
DATE: 25 AUG 2015

SHIP ARIZONA STATE OFFICE
TO: BUREAU OF LAND MANAGEMENT
STE 800
1 N CENTRAL AVE

PHOENIX AZ 85004-4427



AZ 850 9-10



UPS 3 DAY SELECT

3

TRACKING #: 1Z 440 X70 12 7520 0016



P/P

ISH 13.00N E2844 66.5V 07/2015

SEE NOTICE ON REVERSE regarding UPS Terms, and notice of limitation of liability. Where allowed by law, shipper authorizes UPS to act as forwarding agent for export control and customs purposes. If exported from the U.S., shipper certifies that the commodities, technology or software were exported from the U.S. in accordance with the Export Administration Regulations. Diversion contrary to U.S. law prohibited. 800 87 1114

Do not use this envelope for:

UPS Ground
UPS Standard
UPS 3 Day Select®
UPS Worldwide Expedited®

RECEIVED
BLMAZ STATE OFFICE
2015 AUG 28 P 1:44
PHOENIX, ARIZONA

100% Recycled fiber
80% Post-Consumer



International Shipping Notice — Carriage hereunder may be subject to the rules relating to liability and other terms and/or conditions established by the Convention for the Unification of Certain Rules Relating to International Carriage by Air (the "Warsaw Convention") and/or the Convention on the Contract for the International Carriage of Goods by Road (the "CMR Convention"). These commodities, technology or software were exported from the U.S. in accordance with the Export Administration Regulations. Diversion contrary to U.S. law prohibited.

010195101 1/10 PAC United Parcel Service, Louisville, KY

348442

UNITED STATES
DEPARTMENT OF THE INTERIOR
BUREAU OF LAND MANAGEMENT
**MAINTENANCE FEE PAYMENT FORM
FOR PLACER MINING CLAIMS**

Remitter Name: Stan Tucker

Mailing Address: 1310 Main

City, State, Zip: Kiowa, KS 67070

Check here if this is a change of address.

FOR COUNTY RECORDER'S USE

No. of claims 4 Placer (see below)
Total due BLM \$ 3410.00

Rec. 3371119 EG

- The maintenance fee may be paid by cash, check, money order, Bureau of Land Management (BLM) Declining Deposit Account, or credit card (VISA, American Express, Discover, or MasterCard). Payments must be remitted to the BLM State Office where your claim or site is recorded and received on or before September 1. If the payment is mailed, the envelope must be postmarked by a bona fide delivery service on or before September 1 and received at the proper BLM State Office within 15 calendar days after the due date. Payments may also be made by telephone using a credit card. A complete listing of BLM State Offices with their addresses and phone numbers can be found at <http://www.blm.gov>.
- The maintenance fee for the following claim(s) applies to the assessment year 2016.

CLAIM NAME	BLM SERIAL NO.	ACRES IN CLAIM	PAYMENT DUE TO THE BLM (See Instructions on Page 2)
Golden Cross 1	AMC 348443	160	\$1240
Golden Cross 2	AMC 348444	160	\$1240
Chapel Assn Placer	AMC 348442	41.32	\$465
Lucky Horseshoe Assn	AMC 348445	41.32	\$465

PHOENIX, ARIZONA

Use a separate sheet for additional claim names, serial numbers, and claimant names and addresses.

(Continued on page 2)

ENTERED
AUG 25 2015
BY: *[Signature]*

RECEIVED
BLM AZ STATE OFFICE
AUG 19 11:38
2015

United States Department of the Interior
Bureau of Land Management
 LANDS/RECREATION & PLANNING
 ONE N CENTRAL AVE
 PHOENIX, AZ 85004 -2203
 Phone: 602-417-9200

Receipt

No: 3371119

Transaction #: 3469282	
Date of Transaction: 08/19/2015	
CUSTOMER:	
STAN TUCKER 1310 MAIN ST KIOWA,KS 67070-1409 US	

LINE #	QTY	DESCRIPTION	REMARKS	UNIT PRICE	TOTAL
1	1.00	LOCATABLE MINERALS / MINING CLAIMS- NOT NEW-UNADJUD,ONE AUTH NO. ONLY / MINING CLAIM MONEY RECEIVED CASES: AMC348443/\$3410.00	2016 MAINT (4)	- n/a -	3410.00
TOTAL:					\$3,410.00

PAYMENT INFORMATION			
1	AMOUNT:	3410.00	POSTMARKED: N/A
	TYPE:	CHECK	RECEIVED: 08/19/2015
	CHECK NO:	1263	
	NAME:	TUCKER FAMILY AGRICULTURAL CO 7426 SE CHIEFTAIN RD PO BOX 111 KIOWA KS 67070 US	

REMARKS

This receipt was generated by the automated BLM Collections and Billing System and is a paper representation of a portion of the official electronic record contained therein.


348442

Brent Allan Winters
5105 S. Hwy 41 #218
Terre Haute, IN 47802

BLM
Arizona State Office
One North Central Avenue
Suite 800
Phoenix, AZ
85004-4427
602-417-9200

10 December 2014

Please find under this cover Affidavit of Annual Assessment Work.



Brent Allan Winters
5105 Hwy 41 South
Terre Haute, IN 47802

RECEIPT # 3195839

only pd for POL for one claim however, maintenance
fee paid on both claims so POL is unnecessary.
AT


214 DEC 22 PM 4:26

INTERE
DEC 24 2014
BY: RAM


AFFIDAVIT

I, Brent Winters, am an adult under no disability competent to testify to the following and state:

That between 1 September 2013 and 1 September 2014 I did annual assessment work including but not limited to: surveying the land, obtaining mineral samples, removing trash and debris, staking boundaries, and maintaining roads for the following mining claims: CHAPEL ASSOCIATION PLACER (AMC348442), LUCKY HORSESHOE ASSOCIATION PLACER (AMC348445).



Brent Allan Winters



December 2014


State of Indiana

§

County of Vigo

Subscribed and sworn to before me on this 8 day of Dec in the year 2014 by

Brent A Winters


Notary Public

11/24/2014 11:24 AM

United States Department of the Interior
Bureau of Land Management
 LANDS/RECREATION & PLANNING
 ONE N CENTRAL AVE
 PHOENIX, AZ 85004 -2203
 Phone: 602-417-9200

Receipt

No: 3195839

Transaction #: 3289283	
Date of Transaction: 12/23/2014	
CUSTOMER:	
BRENT WINTERS 5105 S US HIGHWAY 41 # 218 TERRE HAUTE, IN 47802-4790 US	

LINE #	QTY	DESCRIPTION	REMARKS	UNIT PRICE	TOTAL
1	1.00	LOCATABLE MINERALS / MINING CLAIMS- NOT NEW-UNADJUD, ONE AUTH NO. ONLY / MINING CLAIM MONEY RECEIVED CASES: AMC348442/\$10.00	POL (1) 2014	- n/a -	10.00
TOTAL:					\$10.00

PAYMENT INFORMATION					
1	AMOUNT:	10.00	POSTMARKED:	N/A	
	TYPE:	CHECK	RECEIVED:	12/22/2014	
	CHECK NO:	17115969922			
	NAME:	WINTERS, BRENT PO BOX 391 CASEY IL 62420 US			

REMARKS

This receipt was generated by the automated BLM Collections and Billing System and is a paper representation of a portion of the official electronic record contained therein.

[INTERED]
 DEC 24 2014
 BY: RAM

WINTERS
5105 SOUTH HWY 41 SOUTH
TERRE HAUTE, IN 47802

RECEIVED
BLM STATE OFFICE

2014 DEC 22 P 1:26

PHOENIX, ARIZONA

BLM
ARIZONA STATE OFFICE
ONE NORTH CENTRAL AVENUE
SUITE 800
PHOENIX, AZ 85004-4427

WINTERS
5105 SOUTH HWY 41 SOUTH
TERRE HAUTE, IN 47802

RECEIVED
BLM STATE OFFICE

2014 DEC 22 P 1:26

PHOENIX, ARIZONA

BLM
ARIZONA STATE OFFICE
ONE NORTH CENTRAL AVENUE
SUITE 800
PHOENIX, AZ 85004-4427

PRESS FIRMLY TO SEAL

PRESS FIRMLY TO SEAL



1006



85004

U.S. POSTAGE
PAID
TERRE HAUTE, IN
47802
DEC 19, 2014
AMOUNT
\$5.75
00085135-07

ED

PRIORITY[®] ★ MAIL ★

DATE OF DELIVERY SPECIFIED*

USPS TRACKING[™] INCLUDED*

INSURANCE INCLUDED*

PICKUP AVAILABLE

* Domestic only

FROM:

WINTERS
5105 Hwy 41 South
TERRE HAUTE, IN
47802

TO:

BLM
ARIZONA STATE OFFICE
ONE NORTH CENTRAL AVE.
SUITE 800
PHOENIX, AZ

85004-4427

UNITED STATES
POSTAL SERVICE[®]

USPS TRACKING #



9114 9012 3080 3857 0924 33

Label 400 Jan 2013
7890-16-000-7948

WHEN USED INTERNATIONALLY,
A CUSTOMS DECLARATION
LABEL MAY BE REQUIRED.

RECEIVED
BLM ARIZONA STATE OFFICE
2014 DEC 22 P 1:28
PHOENIX, ARIZONA



PS00001000014

EP14F July 2013
OD: 12.5 x 9.5

VISIT US AT USPS.COM[®]
ORDER FREE SUPPLIES ONLINE

UNITED STATES
POSTAL SERVICE[®]

This packaging is the property of the U.S. Postal Service[®] and is provided solely for use in sending Priority Mail[®] shipments. Misuse may be a violation of federal law. This packaging is not for resale. EP14F © U.S. Postal Service; July 2013; All rights reserved.

This envelope is made from post-consumer waste. Please recycle - again.

1540

Amc 348442

Form 3830-2
(October 2013)

UNITED STATES
DEPARTMENT OF THE INTERIOR
BUREAU OF LAND MANAGEMENT

MAINTENANCE FEE WAIVER CERTIFICATION

FORM APPROVED
OMB NO. 1004-0114
Expires: October 31, 2016

SEE INSTRUCTIONS ON PAGE 2

- This small miner waiver is filed for the assessment year beginning on September 1, 2014 and ending on September 1, 2015.
- The undersigned and all related parties owned ten or fewer mining claims, mill, or tunnel sites located and maintained on Federal lands in the United States of America on September 1, 2014.
- The undersigned have performed the assessment work required by law for each mining claim listed prior to filing this waiver and understand that by filing this form, the undersigned must file an affidavit of assessment work with the Bureau of Land Management (BLM) by the December 30th following the filing of this waiver.
- The undersigned understand that if the assessment work obligation has not yet come due under 30 U.S.C. 28 (for those claims in their first assessment year only), a notice of intent to hold reciting this condition must be recorded by the December 30th following the filing of this waiver.
- The undersigned understand that mill and tunnel sites may also be listed on this waiver and be waived from payment of the maintenance fee, and that a notice of intent to hold for these sites is required to be filed with the BLM by the December 30th following the filing of this waiver.
- The undersigned understand and acknowledge that pursuant to 43 U.S.C. 1212 and 18 U.S.C. 1001, the filing or recording of a false, fictitious, or fraudulent document with the BLM may result in a fine of up to \$250,000, a prison term not to exceed five years, or both.
- The mining claims, mill or tunnel sites for which this waiver from payment of the maintenance fees is requested are:

CLAIM OR SITE NAME	BLM RECORDATION SERIAL NUMBER
1. CHAPEL ASSOCIATION PLACER	✓AMC348442
2. LUCKY HORSESHOE ASSOCIATION PLACER	AMC348445
3.	
4.	
5.	
6.	
7.	
8.	
9.	
10.	

The owner(s) (claimants) of the above mining claims and sites are:

SUSAN WINTERS

(Owner's Name - Please Print)

10847 N. 450TH ST. ✓AT

(Owner's Mailing Address)

Susan Winters

(Owner's Signature)

CASEY

(City)

IL

(State)

62420

(Zip Code)

BRENT WINTERS

(Owner's Name - Please Print)

10847 N. 450TH ST. ✓AT

(Owner's Mailing Address)

Brent Winters

(Owner's Signature)

CASEY

(City)

IL

(State)

62420

(Zip Code)

(Owner's Name - Please Print)

(Owner's Signature)

(Owner's Mailing Address)

(City)

(State)

(Zip Code)

(Owner's Name - Please Print)

(Owner's Signature)

(Owner's Mailing Address)

(City)

(State)

(Zip Code)

(Continued on page 2)

PHOENIX, ARIZONA
 2014 AUG 28 P 1:25
 RECEIVED
 BLM ARIZONA STATE OFFICE
 SEP 15 2014
 BY: _____

(Owner's Name - Please Print)	(Owner's Signature)		
(Owner's Mailing Address)	(City)	(State)	(Zip Code)
(Owner's Name - Please Print)	(Owner's Signature)		
(Owner's Mailing Address)	(City)	(State)	(Zip Code)
(Owner's Name - Please Print)	(Owner's Signature)		
(Owner's Mailing Address)	(City)	(State)	(Zip Code)
(Owner's Name - Please Print)	(Owner's Signature)		
(Owner's Mailing Address)	(City)	(State)	(Zip Code)

18 U.S.C. 1001 and 43 U.S.C. 1212 make it a crime for any person knowingly and willfully to make to any department or agency of the United States any false, fictitious or fraudulent statements or representations as to any matter within its jurisdiction.

INSTRUCTIONS

1. This certification is made under the provisions of 43 U.S.C. § 1744 and 30 U.S.C. §28-28k and the regulations thereunder (43 CFR Part 3830).
2. The claimant(s) must fill in the dates in paragraph 1 for the beginning and ending of the assessment year for which this waiver is sought.
3. The claimant(s) must fill in the date in paragraph 2 for the beginning of the assessment year for which this waiver is sought.
4. All claim and site names and BLM serial numbers must be listed for the mining claims, mill sites, and tunnel sites for which the waiver is sought.
5. All owners of the mining claims, mill sites, and tunnel sites and their addresses must be given.
6. This waiver form must be signed by all the claimants or their designated agent, in original form. If an agent is designated, a notarized designation of agent, signed by all of the claimants with proper address given, must be submitted with this waiver.
7. This form must be filed no later than September 1st for the upcoming assessment year in the BLM State Office where the mining claims or sites are recorded, or the waiver cannot be granted by the BLM. (Example: To obtain a waiver for the assessment year 2012, which begins on September 1, 2011, you must qualify for and file for a waiver no later than September 1, 2011, in the proper BLM State Office.)
8. For all mining claims which require assessment work, you must record an affidavit of labor on or before the December 30th immediately following the filing of this waiver. For all other mining claims or sites waived, you must record a notice of intent to hold on or before the December 30th immediately following the filing of this waiver.
9. Mill and tunnel sites may also be listed on this waiver and be waived from payment of the maintenance fee. A notice of intent to hold for these sites is required to be filed by the December 30th following the filing of this waiver.

RECEIVED
 BLM STATE OFFICE
 PHOENIX, ARIZONA
 JUN 28 P 1:25

FOR OFFICIAL USE ONLY

Susan Winters
10847 N. 450th St.
Casey, IL 62420

Bureau of Land Management
Arizona State Office
One North Central Avenue, Suite 800
Phoenix, AZ 85004-4427

RECEIVED
BLM AZ STATE OFFICE

2014 AUG 28 P 1:25

PHOENIX, ARIZONA

PRESS FIRMLY TO SEAL

PRESS FIRMLY TO SEAL

PRIORITY MAIL
POSTAGE REQUIRED

PRIORITY[®] ★ MAIL ★

 DATE OF DELIVERY SPECIFIED*

 USPS TRACKING™ INCLUDED*

 INSURANCE INCLUDED*

 PICKUP AVAILABLE

* Domestic only

FROM:

P

US POSTAGE AND FEES PAID
PRIORITY MAIL
Aug 26 2014
Mailed from ZIP 95945
Priority Mail
Flat Rate Envelope
CommercialBasePrice



encls.com

071V00682165

PRIORITY MAIL 2-DAY

SUSAN WINTERS
10847 N 450TH ST
CASEY IL 62420

0006

Shipped using PostalMate[®]
Pkg: 46951

SHIP BUREAU OF LAND MANAGEMENT
TO: AZ STATE OFFICE
1 N CENTRAL AVE
#800
PHOENIX AZ 85004-4414

USPS TRACKING #



9405 5102 0082 8299 0642 39

RECEIVED
BLM AZ STATE OFFICE
2014 AUG 28 P 1:25
PHOENIX ARIZONA

WHEN USED INTERNATIONALLY,
A CUSTOMS DECLARATION
LABEL MAY BE REQUIRED.



PS00001000014

EP14F July 2013
OD: 12.5 x 9.5

VISIT US AT USPS.COM
ORDER FREE SUPPLIES ONLINE

 **UNITED STATES
POSTAL SERVICE.**

This packaging is the property of the U.S. Postal Service® and is provided solely for use in sending Priority Mail® shipments. Misuse may be a violation of federal law. This packaging is not for resale. EP14F © U.S. Postal Service; July 2013; All rights reserved.



This envelope is made from post-consumer waste. Please recycle - again.

UNITED STATES
DEPARTMENT OF THE INTERIOR
BUREAU OF LAND MANAGEMENT
**MAINTENANCE FEE PAYMENT FORM
FOR PLACER MINING CLAIMS**

~~308~~
348442

Remitter Name: Stan Tucker
Mailing Address: 1310 Main
City, State, Zip: Kiowa, KS 67070

Check here if this is a change of address.

FOR COUNTY RECORDER'S USE

No. of claims 4 Placer (see below)
Total due BLM \$ 3410.00

- The maintenance fee may be paid by cash, check, money order, Bureau of Land Management (BLM) Declining Deposit Account, or credit card (VISA, American Express, Discover, or MasterCard). Payments must be remitted to the BLM State Office where your claim or site is recorded and received on or before September 1. If the payment is mailed, the envelope must be postmarked by a bona fide delivery service on or before September 1 and received at the proper BLM State Office within 15 calendar days after the due date. Payments may also be made by telephone using a credit card. A complete listing of BLM State Offices with their addresses and phone numbers can be found at <http://www.blm.gov>.
- The maintenance fee for the following claim(s) applies to the assessment year 2015.

CLAIM NAME	BLM SERIAL NO.	ACRES IN CLAIM	PAYMENT DUE TO THE BLM (See Instructions on Page 2)
Golden Cross 1	AMC 348443	160	\$1240
Golden Cross 2	AMC 348444	160	\$1240
Chapel Assn Placer	AMC 348442	41.32	\$465
Lucky Horseshoe Assn	AMC 348445	41.32	\$465

RECEIVED
BLM AZ STATE OFFICE
2014 AUG 27 A 10:25
PHOENIX, ARIZONA

Use a separate sheet for additional claim names, serial numbers, and claimant names and addresses.

(Continued on page 2)

RECEIPT # 3113772
INTEREST
AUG 29 2014
BY: AT

United States Department of the Interior
Bureau of Land Management
 LANDS/RECREATION & PLANNING
 ONE N CENTRAL AVE
 PHOENIX, AZ 85004 -2203
 Phone: 602-417-9200

Receipt

No: 3113772

Transaction #: 3205504	
Date of Transaction: 08/27/2014	
CUSTOMER:	
STAN TUCKER 1310 MAIN ST KIOWA,KS 67070-1409 US	

LINE #	QTY	DESCRIPTION	REMARKS	UNIT PRICE	TOTAL
1	1.00	LOCATABLE MINERALS / MINING CLAIMS- NOT NEW-UNADJUD, ONE AUTH NO. ONLY / MINING CLAIM MONEY RECEIVED CASES: AMC348443/\$3410.00	MAINT 2015/4	- n/a -	3410.00
TOTAL:					\$3,410.00

PAYMENT INFORMATION					
1	AMOUNT:	3410.00	POSTMARKED:	N/A	
	TYPE:	CHECK	RECEIVED:	08/27/2014	
	CHECK NO:	1600			
	NAME:	TUCKER, STAN 1310 MAIN ST KIOWA KS 67070-1409 US			

REMARKS

This receipt was generated by the automated BLM Collections and Billing System and is a paper representation of a portion of the official electronic record contained therein.

When recorded, return to:

Michele Van Quathem
Ryley Carlock & Applewhite
One N. Central Ave., Suite 1200
Phoenix, Arizona 85004

REVOCATION OF LIMITED POWER OF ATTORNEY

On or about April 13, 2000, I, Stan Tucker, executed a Limited Power of Attorney authorizing Brent Winters to take certain actions on my behalf regarding mining claims known as Golden Cross 1 and Golden Cross 2, recorded under AMC numbers 348443 and 348444 in the United States Bureau of Land Management's official records in Phoenix, Arizona, the legal description of which is attached to this Revocation of Limited Power of Attorney as Exhibit A (the "Mineral Interests").

Being of sound mind, I hereby revoke the Limited Power of Attorney and any other power of attorney granted by me to Brent Winters at any time or in any manner regarding the Mineral Interests or any of my rights associated therewith. This revocation is effective as of January 1, 2013.

Communications regarding my Mineral Interests should be directed to me at the following address:

Stan Tucker
300 Randolph
Cherokee, OK 73728


Stan Tucker

Notarials on following page

STATE OF KANSAS)
) ss.
County of BARBER)

The foregoing instrument was sworn to and acknowledged before me this 13 day of JAN., 2013, by Stan Tucker.

William E. Bogner
Notary Public




Exhibit A
to
Revocation of Limited Power of Attorney

Legal Description

The following mining claims located in the southeast quarter and the southwest quarter of Section 29, Township 10 North, Range 4 West, Gila & Salt River Base Meridian, Yavapai County, Arizona:

<u>Claim Name</u>	<u>AMC No.</u>	<u>Book/Fee No.</u>	<u>Page</u>
Golden Cross 1	348443	3527	365
Golden Cross 2	348444	3527	368

When recorded, return to:

Michele Van Quathem
Ryley Carlock & Applewhite
One N. Central Ave., Suite 1200
Phoenix, Arizona 85004

REVOCATION OF LIMITED POWER OF ATTORNEY

On or about April 13, 2000, I, Marie Tucker, executed a Limited Power of Attorney authorizing Brent Winters to take certain actions on my behalf regarding mining claims known as Golden Cross 1 and Golden Cross 2, recorded under AMC numbers 348443 and 348444 in the United States Bureau of Land Management's official records in Phoenix, Arizona, the legal description of which is attached to this Revocation of Limited Power of Attorney as Exhibit A (the "Mineral Interests").

Being of sound mind, I hereby revoke the Limited Power of Attorney and any other power of attorney granted by me to Brent Winters at any time or in any manner regarding the Mineral Interests or any of my rights associated therewith. This revocation is effective as of January 1, 2013.

Communications regarding my Mineral Interests should be directed to me at the following address:

Marie Tucker
P.O. Box 111
Keisey, Ks 67070

Marie Tucker
Marie Tucker

Notarials on following page

STATE OF KANSAS)
) ss.
County of BAABER)

The foregoing instrument was sworn to and acknowledged before me this 13 day of JAN, 2013, by Marie Tucker.

William E Bogner
Notary Public

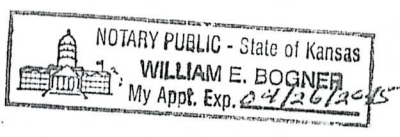


Exhibit A
to
Revocation of Limited Power of Attorney

Legal Description

The following mining claims located in the southeast quarter and the southwest quarter of Section 29, Township 10 North, Range 4 West, Gila & Salt River Base Meridian, Yavapai County, Arizona:

<u>Claim Name</u>	<u>AMC No.</u>	<u>Book/Fee No.</u>	<u>Page</u>
Golden Cross 1	348443	3527	365
Golden Cross 2	348444	3527	368

When recorded, return to:

Michele Van Quathem
Ryley Carlock & Applewhite
One N. Central Ave., Suite 1200
Phoenix, Arizona 85004

REVOCATION OF LIMITED POWER OF ATTORNEY

On or about April 11, 2000, I, Bradley Shue, executed a Limited Power of Attorney authorizing Brent Winters to take certain actions on my behalf regarding mining claims known as Golden Cross 1 and Golden Cross 2, recorded under AMC numbers 348443 and 348444 in the United States Bureau of Land Management's official records in Phoenix, Arizona, the legal description of which is attached to this Revocation of Limited Power of Attorney as Exhibit A (the "Mineral Interests").

Being of sound mind, I hereby revoke the Limited Power of Attorney and any other power of attorney granted by me to Brent Winters at any time or in any manner regarding the Mineral Interests or any of my rights associated therewith. This revocation is effective as of January 1, 2013.

Communications regarding my Mineral Interests should be directed to me at the following address:

Bradley Shue
1111 E 12
Harper, KS 67058

Bradley Shue
Bradley Shue

Notarials on following page

STATE OF KANSAS)
) ss.
County of BARBER)

The foregoing instrument was sworn to and acknowledged before me this 13 day of JAN., 2013, by Bradley Shue.

William E. Beyer
Notary Public

Exhibit A
to
Revocation of Limited Power of Attorney

Legal Description

The following mining claims located in the southeast quarter and the southwest quarter of Section 29, Township 10 North, Range 4 West, Gila & Salt River Base Meridian, Yavapai County, Arizona:

<u>Claim Name</u>	<u>AMC No.</u>	<u>Book/Fee No.</u>	<u>Page</u>
Golden Cross 1	348443	3527	365
Golden Cross 2	348444	3527	368

When recorded, return to:

Michele Van Quathem
Ryley Carlock & Applewhite
One N. Central Ave., Suite 1200
Phoenix, Arizona 85004

REVOCATION OF LIMITED POWER OF ATTORNEY

On or about April 11, 2000, I, Brenda Shue, executed a Limited Power of Attorney authorizing Brent Winters to take certain actions on my behalf regarding mining claims known as Golden Cross 1 and Golden Cross 2, recorded under AMC numbers 348443 and 348444 in the United States Bureau of Land Management's official records in Phoenix, Arizona, the legal description of which is attached to this Revocation of Limited Power of Attorney as Exhibit A (the "Mineral Interests").

Being of sound mind, I hereby revoke the Limited Power of Attorney and any other power of attorney granted by me to Brent Winters at any time or in any manner regarding the Mineral Interests or any of my rights associated therewith. This revocation is effective as of January 1, 2013.

Communications regarding my Mineral Interests should be directed to me at the following address:

Brenda
~~Linda~~ Shue
1111 E 12
Harper, Ks 67058

Brenda Shue ^{BS}
~~Linda~~ Shue _{BS}
Brenda _{BS}

Notarials on following page

STATE OF KANSAS)
) ss.
County of BARBER)

The foregoing instrument was sworn to and acknowledged before me this 13 day of JAN, 2013, by Linda Shue.

William E Bogner
Notary Public




Exhibit A
to
Revocation of Limited Power of Attorney

Legal Description

The following mining claims located in the southeast quarter and the southwest quarter of Section 29, Township 10 North, Range 4 West, Gila & Salt River Base Meridian, Yavapai County, Arizona:

<u>Claim Name</u>	<u>AMC No.</u>	<u>Book/Fee No.</u>	<u>Page</u>
Golden Cross 1	348443	3527	365
Golden Cross 2	348444	3527	368

2 957064

MAINTENANCE FEE WAIVER CERTIFICATION

FORM APPROVED
OMB NO. 1004-0114
Expires: August 31, 2013

658

AMC 348442

SEE INSTRUCTIONS ON PAGE 2

- This small miner waiver is filed for the assessment year beginning on September 1, 2013 and ending on September 1, 2014.
- The undersigned and all related parties owned ten or fewer mining claims, mill, or tunnel sites located and maintained on Federal lands in the United States of America on September 1, 2013.
- The undersigned have performed the assessment work required by law for each mining claim listed prior to filing this waiver and understand that by filing this form, an affidavit of assessment work must be recorded by the December 30th following the filing of this waiver.
- The undersigned understand that if the assessment work obligation has not yet come due under 30 U.S.C. 28 (for those claims in their first assessment year only), a notice of intent to hold reciting this condition must be recorded by the December 30th following the filing of this waiver.
- The undersigned understand that mill and tunnel sites may also be listed upon this waiver and be waived from payment of the maintenance fee, and that a notice of intent to hold for these sites is required to be recorded by the December 30th immediately following the filing of this waiver.
- The undersigned understand and acknowledge that pursuant to 43 U.S.C. 1212 and 18 U.S.C. 1001, the filing or recording of a false, fictitious, or fraudulent document with the Bureau of Land Management may result in a fine of up to \$250,000, a prison term not to exceed five years, or both.
- The mining claims, mill or tunnel sites for which this waiver from payment of the maintenance fees is requested are:

CLAIM OR SITE NAME	BLM RECORDATION SERIAL NUMBER
1. Chapel Association Placer	348442
2. Lucky Horseshoe Placer	348445
3.	
4.	
5.	
6.	
7.	
8.	
9.	
10.	

The owner(s) (claimants) of the above mining claims and sites are:

Susan Winters

(Owner's Name - Please Print)

Susan Winters

(Owner's Signature)

P.O. Box 391

(Street or P.O. Box)

Casey

(City)

IL

(State)

62420

(Zip Code)

Brent Allan Winters

(Owner's Name - Please Print)

P.O. Box 391

(Street or P.O. Box)

Casey

(City)

IL

(State)

62420

(Zip Code)

(Owner's Name - Please Print)

Brent Allan Winters

(Owner's Signature)

RECEIVED
BLM AZS
OFFICE
PHOENIX, ARIZONA
2013 AUG 28
1:33

NOTE: 2014 M/Fees were PAID
on 8/28/13; Receipt #
2867825

(Owner's Signature)

(Street or P.O. Box)

(City)

(State)

(Zip Code)

ENTERED
SEP 19 2013

BY: [Signature]

**DEPARTMENT OF THE INTERIOR
BUREAU OF LAND MANAGEMENT
MINING CLAIMS
(MASS) Serial Register Page**

RunDate/Time: 10/22/13 03:25 PM

Page: 1 of 8

01 10-21-1976;090STAT0090;43USC1744
Case Type 384201: PLACER CLAIM
Commodity:
Claim Name: CHAPEL ASSN PLACER
Case Disposition: ACTIVE
Required Maintenance Fee: \$420.00

Total Acres
41.320

Serial Number
AMC348442
Lead File Number
AMC348442

Name & Address			Tnt Rel
WINTERS BRENT ✓	PO BOX 391	CASEY, IL 62420-0391	CLAIMANT
WINTERS SUSAN ✓	PO BOX 391	CASEY, IL 62420-0391	CLAIMANT

County/State	District
YAVAPAI County, AZ	PHOENIX DO

Mer Twp	Rng	Sec	Subdivision
14	0100N	0040W	029 NW

Act Date	Code	Action Text	Action Remarks	Receipt Number
10/10/1997	403	LOCATION DATE		
11/03/1997	395	RECORDATION NOTICE RECD		
08/28/2013	682	MAINTENANCE FEE/\$140	2014;\$420	2867825
08/30/2013	483	SMALL MINER CERT FILED	2014	
08/04/2011	682	MAINTENANCE FEE/\$140	2013;\$280	2396767
08/04/2011	682	MAINTENANCE FEE/\$140	2012	2396767
08/31/2010	682	MAINTENANCE FEE/\$140	2011	2211406
06/03/2009	582	MAINTENANCE FEE/\$125	2010	1933330
08/29/2008	582	MAINTENANCE FEE/\$125	2009	1775056
08/29/2007	582	MAINTENANCE FEE/\$125	2008	1556363
08/29/2006	582	MAINTENANCE FEE/\$125	2007	1346536
08/29/2005	582	MAINTENANCE FEE/\$125	2006	1141020
08/30/2004	582	MAINTENANCE FEE/\$125	2005	943522
09/01/2003	482	MAINTENANCE FEE/\$100	2004	745276
09/01/2002	482	MAINTENANCE FEE/\$100	2003	556930
09/01/2001	482	MAINTENANCE FEE/\$100	2002	372030
08/31/2000	482	MAINTENANCE FEE/\$100	2001	183715
08/30/1999	482	MAINTENANCE FEE/\$100	2000	
08/26/1998	482	MAINTENANCE FEE/\$100	1999	
11/03/1997	482	MAINTENANCE FEE/\$100	1998	
08/30/2013	392	MONIES RECEIVED	\$40.00;1	2871054
11/14/2012	685	ADDL/CURABLE MAINT FEE	2013;\$140	2689329
03/28/2012	379	REFUND AUTHORIZED	\$10;OVERPAYMENT	2211406
09/01/2009	399	CURABLE \$15 MAINT FEE	2010	1995799
12/13/1997	669	LAND STATUS CHECKED		
11/03/1997	501	ACCT ADV IN LEAD FILE	AMC348442;	

NO WARRANTY IS MADE BY BLM
FOR USE OF THE DATA FOR
PURPOSES NOT INTENDED BY BLM

DEPARTMENT OF THE INTERIOR
BUREAU OF LAND MANAGEMENT
MINING CLAIMS
(MASS) Serial Register Page

RunDate/Time: 10/22/13 03:25 PM

Page: 2 of 8

Line Nr Remarks

NO WARRANTY IS MADE BY BLM
FOR USE OF THE DATA FOR
PURPOSES NOT INTENDED BY BLM

**DEPARTMENT OF THE INTERIOR
BUREAU OF LAND MANAGEMENT
MINING CLAIMS
(MASS) Serial Register Page**

RunDate/Time: 10/22/13 03:25 PM

01 10-21-1976;090STAT0090;43USC1744
Case Type 384201: PLACER CLAIM
Commodity:
Claim Name: LUCKY HORSESHOE ASSN
Case Disposition: ACTIVE
Required Maintenance Fee: \$420.00

Total Acres
41.320

Serial Number
AMC348445
Lead File Number
AMC348442

Name & Address		Int	Rel
WINTERS BRENT	PO BOX 391	CASEY, IL 62420-0391	CLAIMANT
WINTERS SUSAN	PO BOX 391	CASEY, IL 62420-0391	CLAIMANT
County/State	District		
YAVAPAI County, AZ	PHOENIX DO		

Mer	Twp	Rng	Sec	Subdivision
14	0100N	0040W	029	NW.SW

Act Date	Code	Action Text	Action Remarks	Receipt Number
10/10/1997	403	LOCATION DATE		
11/03/1997	395	RECORDATION NOTICE RECD		
08/28/2013	682	MAINTENANCE FEE/\$140	2014;\$420	2867825
08/30/2013	483	SMALL MINER CERT FILED	2014	
08/04/2011	682	MAINTENANCE FEE/\$140	2013;\$280	2396767
08/04/2011	682	MAINTENANCE FEE/\$140	2012	2396767
08/31/2010	682	MAINTENANCE FEE/\$140	2011	2211406
06/03/2009	582	MAINTENANCE FEE/\$125	2010	1933330
08/29/2008	582	MAINTENANCE FEE/\$125	2009	1775056
08/29/2007	582	MAINTENANCE FEE/\$125	2008	1556363
08/29/2006	582	MAINTENANCE FEE/\$125	2007	1346536
08/29/2005	582	MAINTENANCE FEE/\$125	2006	1141020
08/30/2004	582	MAINTENANCE FEE/\$125	2005	943522
09/01/2003	482	MAINTENANCE FEE/\$100	2004	745276
09/01/2002	482	MAINTENANCE FEE/\$100	2003	556930
09/01/2001	482	MAINTENANCE FEE/\$100	2002	372030
08/31/2000	482	MAINTENANCE FEE/\$100	2001	183715
08/30/1999	482	MAINTENANCE FEE/\$100	2000	
08/26/1998	482	MAINTENANCE FEE/\$100	1999	
11/03/1997	482	MAINTENANCE FEE/\$100	1998	
11/14/2012	685	ADDL/CURABLE MAINT FEE	2013;\$140	2689329
09/01/2009	399	CURABLE \$15 MAINT FEE	2010	1995799
12/13/1997	669	LAND STATUS CHECKED		
11/03/1997	501	ACCT ADV IN LEAD FILE	AMC348442	

Line Nr Remarks

NO WARRANTY IS MADE BY BLM
FOR USE OF THE DATA FOR
PURPOSES NOT INTENDED BY BLM

DEPARTMENT OF THE INTERIOR
BUREAU OF LAND MANAGEMENT
MINING CLAIMS
(MASS) Serial Register Page

RunDate/Time: 10/22/13 03:25 PM

Page: 8 of 8

NO WARRANTY IS MADE BY BLM
FOR USE OF THE DATA FOR
PURPOSES NOT INTENDED BY BLM

COPY OF WAIVER.

SIGNED BY
AMERICAN LAND
SERVICES COMPANY

OWNERS LISTED AS:

BRADLEY SHUE
BRENDA SHUE
DALE TUCKER
JUDY TUCKER
LINDA TUCKER
MARIE TUCKER
NELSON TUCKER
STANLY TUCKER
↑

M/Fees paid 8/28/13

R# 2867825

NO SIGNATURES

659

MAINTENANCE FEE WAIVER CERTIFICATION

SEE INSTRUCTIONS ON PAGE 2

1. This small miner waiver is filed for the assessment year beginning on September 1, 2013 and ending on September 1, 2014.
2. The undersigned and all related parties owned ten or fewer mining claims, mill, or tunnel sites located and maintained on Federal lands in the United States of America on September 1, 2013.
3. The undersigned have performed the assessment work required by law for each mining claim listed prior to filing this waiver and understand that by filing this form, an affidavit of assessment work must be recorded by the December 30th following the filing of this waiver.
4. The undersigned understand that if the assessment work obligation has not yet come due under 30 U.S.C. 28 (for those claims in their first assessment year only), a notice of intent to hold reciting this condition must be recorded by the December 30th following the filing of this waiver.
5. The undersigned understand that mill and tunnel sites may also be listed upon this waiver and be waived from payment of the maintenance fee, and that a notice of intent to hold for these sites is required to be recorded by the December 30th immediately following the filing of this waiver.
6. The undersigned understand and acknowledge that pursuant to 43 U.S.C. 1212 and 18 U.S.C. 1001, the filing or recording of a false, fictitious, or fraudulent document with the Bureau of Land Management may result in a fine of up to \$250,000, a prison term not to exceed five years, or both.
7. The mining claims, mill or tunnel sites for which this waiver from payment of the maintenance fees is requested are:

CLAIM OR SITE NAME	BLM RECORDATION SERIAL NUMBER
1. Golden Cross 1	✓ 348443 x
2. Golden Cross 2	348444 x
3.	
4.	
5.	
6.	
7.	
8.	
9.	Not the Original
10.	

The owner(s) (claimants) of the above mining claims and sites are:

American Land & Mines Company
 (Owner's Name - Please Print)
 P.O. Box 391
 (Street or P.O. Box)
 Casey (City) IL (State) 62420 (Zip Code)

American Land & Mines Company
 (Owner's Signature)
 Susan Kintner, Trustee
 Brent Miller, Trustee

(Owner's Name - Please Print)
 (Street or P.O. Box)
 (City) (State) (Zip Code)

(Owner's Signature)
 NOTE: 2014 M/Fee's was paid on 8/28/13 Receipt # 2867825
 PB

(Owner's Name - Please Print)
 (Street or P.O. Box)
 (City) (State) (Zip Code)

(Owner's Signature)

(Continued on page 2)

INTERESTED
 SEP 19 2013
 BY: [Signature]

RECORDED
 2013 SEP 30 P 1:33
 BLM RECORDATION OFFICE
 PHOENIX ARIZONA

BRENT WINTERS
P.O. Box 391
Casey, Illinois 62420
brentallanwinters@gmail.com

20 August 2013

MEMORANDA

T0: BLM Arizona State Office
222 North Central Avenue
Phoenix, Arizona 85004-2203

RE: Fee waiver certification

Find enclosed maintenance fee waiver certification pursuant to federal statute 43 USC §1744, and 30 USC §28-28k and the regulations thereunder (43 CFR 3830).

Please apply the enclosed information and \$10 fee per claim for filing to the following claims for the year 1 September 2013 through 31 August 2014:

Lead AMC #: AMC 348442

Ending AMC #: AMC 348445

SERIAL NUMBER	CLAIM NAME	CLAIMANT'S NAMES
AMC 348442	Chapel Association Placer	Brent and Susan Winters
AMC 348445	Lucky Horseshoe Association Placer	Brent and Susan Winters

Cordially,


Brent Winters

BW:ska

RECEIVED
BLM AZ STATE OFFICE
2013 AUG 30 P 1:32
PHOENIX, ARIZONA

SUSAN WINTERS

P.O. Box 391
Casey, Illinois 62420
Phone: 409.795.0370

20 August 2013

MEMORANDA

T0: BLM Arizona State Office
222 North Central Avenue
Phoenix, Arizona 85004-2203

RE: Fee waiver certification

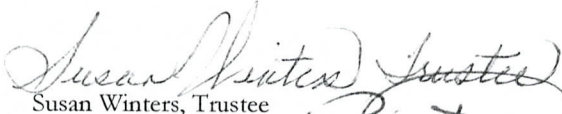
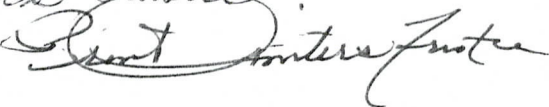
Find enclosed maintenance fee waiver certification pursuant to federal statute 43 USC §1744, and 30 USC §28-28k and the regulations thereunder (43 CFR 3830).

Please apply the enclosed information and \$10 fee per claim for filing to the following claims for the year 1 September 2013 through 31 August 2014:

Lead AMC #: AMC 348443

Ending AMC #: AMC 348444

<u>SERIAL NUMBER</u>	<u>CLAIM NAME</u>	<u>CLAIMANT'S NAMES</u>
AMC 348443	Golden Cross 1	American Land and Mines Company
AMC 348444	Golden Cross 2	American Land and Mines Company


Susan Winters, Trustee


SW:ska

RECEIVED
BLM ARIZONA STATE OFFICE
2013 AUG 30 P 1:33
PHOENIX, ARIZONA

Customer Name Update Screen *(OLD)*

System ID:MC

Name: WINTERS SUSAN

Proprietor #: 79383

Category: P - PRIVATE

Address: 2119 DOUGLAS ST

City: CHARLESTON

State: IL

Zip: 619203107

UNDELIVERABLE

Customer Name Update Screen (UPDATED)

System ID:MC

Name: WINTERS SUSAN

Lookup

Proprietor #: 79383

Renumber To:

Category: P - PRIVATE

Address: PO BOX 391

City: CASEY

State: IL

Zip: 624200391

UNDELIVERABLE

Save

Save/Override DataFlux

Delete

Renumber

Customer details successfully saved for Customer Id 79383

United States Department of the Interior
 Bureau of Land Management
 LANDS/RECREATION & PLANNING
 ONE N CENTRAL AVE
 PHOENIX, AZ 85004 -2203
 Phone: 602-417-9200

Receipt

No:

2871054

Transaction #: 2957064	
Date of Transaction: 08/30/2013	
CUSTOMER:	
SUSAN WINTERS PO BOX 391 CASEY,IL 62420-0391 US	

LINE #	QTY	DESCRIPTION	REMARKS	UNIT PRICE	TOTAL
1	1.00	LOCATABLE MINERALS / MINING CLAIMS-NOT NEW-UNADJUD,ONE AUTH NO. ONLY / MINING CLAIM MONEY RECEIVED CASES: AMC348442/\$40.00	WAV	- n/a -	40.00
TOTAL:					\$40.00

PAYMENT INFORMATION					
1	AMOUNT:	20.00	POSTMARKED:	N/A	
	TYPE:	CHECK	RECEIVED:	08/30/2013	
	CHECK NO:	204435984764			
	NAME:	WINTERS, SUSAN PO BOX 391 CASEY IL 62420-0391 US			
2	AMOUNT:	20.00	POSTMARKED:	08/29/2013	
	TYPE:	CHECK	RECEIVED:	08/30/2013	
	CHECK NO:	204435984775			
	NAME:	WINTERS, SUSAN PO BOX 391 CASEY IL 62420-0391 US			

REMARKS

This receipt was generated by the automated BLM Collections and Billing System and is a paper representation of a portion of the official electronic record contained therein.

**DEPARTMENT OF THE INTERIOR
BUREAU OF LAND MANAGEMENT
MINING CLAIMS
(MASS) Serial Register Page**

RunDate/Time: 10/22/13 03:25 PM

Page: 3 of 8

01 10-21-1976;090STAT0090;43USC1744

Total Acres

Serial Number

Case Type 384201: PLACER CLAIM

160.000

AMC348443

Commodity:

Lead File Number

Claim Name: GOLDEN CROSS 1

AMC348442

Case Disposition: ACTIVE

Required Maintenance Fee: \$1,120.00

MISSING ALL SIGNATURES

Name & Address				Int Rel
SHUE BRADLEY	PO BOX 111	KIOWA, KS	67070-0111	CLAIMANT
SHUE BRENDA	PO BOX 111	KIOWA, KS	67070-0111	CLAIMANT
TUCKER DALE	PO BOX 111	KIOWA, KS	67070-0111	CLAIMANT
TUCKER JUDY	PO BOX 111	KIOWA, KS	67070-0111	CLAIMANT
TUCKER LINDA	PO BOX 111	KIOWA, KS	67070-0111	CLAIMANT
TUCKER MARIE	PO BOX 111	KIOWA, KS	67070-0111	CLAIMANT
TUCKER NELSON	PO BOX 111	KIOWA, KS	67070-0111	CLAIMANT
TUCKER STANLEY	PO BOX 111	KIOWA, KS	67070-0111	CLAIMANT
County/State	District			
YAVAPAI County, AZ	PHOENIX DO			

Mer Twp Rng Sec Subdivision
14 0100N 0040W 029 SW

Act Date	Code	Action Text	Action Remarks	Receipt Number
09/01/1997	403	LOCATION DATE		
11/03/1997	395	RECORDATION NOTICE RECD		
08/28/2013	682	MAINTENANCE FEE/\$140	2014;\$1120	2867825
08/04/2011	682	MAINTENANCE FEE/\$140	2013;\$280	2396767
08/04/2011	682	MAINTENANCE FEE/\$140	2012	2396767
08/31/2010	682	MAINTENANCE FEE/\$140	2011	2211406
06/03/2009	582	MAINTENANCE FEE/\$125	2010	1933330
08/29/2008	582	MAINTENANCE FEE/\$125	2009	1775056
08/29/2007	582	MAINTENANCE FEE/\$125	2008	1556363
08/29/2006	582	MAINTENANCE FEE/\$125	2007	1346536
08/29/2005	582	MAINTENANCE FEE/\$125	2006	1141020
08/30/2004	582	MAINTENANCE FEE/\$125	2005	943522
09/01/2003	482	MAINTENANCE FEE/\$100	2004	745276
09/01/2002	482	MAINTENANCE FEE/\$100	2003	556930
09/01/2001	482	MAINTENANCE FEE/\$100	2002	372030
08/31/2000	482	MAINTENANCE FEE/\$100	2001	183715
08/30/1999	482	MAINTENANCE FEE/\$100	2000	
08/26/1998	482	MAINTENANCE FEE/\$100	1999	
11/03/1997	482	MAINTENANCE FEE/\$100	1998	
08/30/2013	486	UNACCEPTABLE WAIVER	2014	
11/14/2012	685	ADDL/CURABLE MAINT FEE	2013;\$840	2689329
09/01/2009	399	CURABLE \$15 MAINT FEE	2010	1995799

NO WARRANTY IS MADE BY BLM
FOR USE OF THE DATA FOR
PURPOSES NOT INTENDED BY BLM

DEPARTMENT OF THE INTERIOR
BUREAU OF LAND MANAGEMENT
MINING CLAIMS
(MASS) Serial Register Page

RunDate/Time: 10/22/13 03:25 PM

Page: 4 of 8

09/01/1999	113	ADDITIONAL INFO RECEIVED	RECEIPT 2348180
08/27/1998	113	ADDITIONAL INFO RECEIVED	RECEIPT 2389694
12/13/1997	669	LAND STATUS CHECKED	
11/03/1997	501	ACCT ADV IN LEAD FILE	AMC348442

<u>Line Nr</u>	<u>Remarks</u>
0001	POA TO BRENT WINTERS IS REVOKED BY STAN AND MARIE
0002	TICKER AND BRADLEY AND BRENDA CHIE 1/1/2012.

**DEPARTMENT OF THE INTERIOR
BUREAU OF LAND MANAGEMENT
MINING CLAIMS
(MASS) Serial Register Page**

RunDate/Time: 10/22/13 03:25 PM

Page: 5 of 8

01 10-21-1976;090STAT0090;43USC1744

Case Type 384201: PLACER CLAIM

Commodity:

Claim Name: GOLDEN CROSS 2

Case Disposition: ACTIVE

Required Maintenance Fee: \$1,120.00

Total Acres

160.000

Serial Number

AMC348444

Lead File Number

AMC348442

<u>Name & Address</u>			<u>Int Rel</u>
SHUE BRADLEY	PO BOX 111	KIOWA, KS 67070-0111	CLAIMANT
SHUE BRENDA	PO BOX 111	KIOWA, KS 67070-0111	CLAIMANT
TUCKER DALE	PO BOX 111	KIOWA, KS 67070-0111	CLAIMANT
TUCKER JUDY	PO BOX 111	KIOWA, KS 67070-0111	CLAIMANT
TUCKER LINDA	PO BOX 111	KIOWA, KS 67070-0111	CLAIMANT
TUCKER MARIE	PO BOX 111	KIOWA, KS 67070-0111	CLAIMANT
TUCKER NELSON	PO BOX 111	KIOWA, KS 67070-0111	CLAIMANT
TUCKER STANLEY	PO BOX 111	KIOWA, KS 67070-0111	CLAIMANT
<u>County/State</u>	<u>District</u>		
YAVAPAI County, AZ	PHOENIX DO		

Mer Twp Rng Sec Subdivision

14 0100N 0040W 029 SE

<u>Act Date</u>	<u>Code</u>	<u>Action Text</u>	<u>Action Remarks</u>	<u>Receipt Number</u>
09/01/1997	403	LOCATION DATE		
11/03/1997	395	RECORDATION NOTICE RECD		
08/28/2013	682	MAINTENANCE FEE/\$140	2014;\$1120	2867825
08/04/2011	682	MAINTENANCE FEE/\$140	2013;\$280	2396767
08/04/2011	682	MAINTENANCE FEE/\$140	2012	2396767
08/31/2010	682	MAINTENANCE FEE/\$140	2011	2211406
06/03/2009	582	MAINTENANCE FEE/\$125	2010	1933330
08/29/2008	582	MAINTENANCE FEE/\$125	2009	1775056
08/29/2007	582	MAINTENANCE FEE/\$125	2008	1556363
08/29/2006	582	MAINTENANCE FEE/\$125	2007	1346536
08/29/2005	582	MAINTENANCE FEE/\$125	2006	1141020
08/30/2004	582	MAINTENANCE FEE/\$125	2005	943522
09/01/2003	482	MAINTENANCE FEE/\$100	2004	745276
09/01/2002	482	MAINTENANCE FEE/\$100	2003	556930
09/01/2001	482	MAINTENANCE FEE/\$100	2002	372030
08/31/2000	482	MAINTENANCE FEE/\$100	2001	183715
08/30/1999	482	MAINTENANCE FEE/\$100	2000	
08/26/1998	482	MAINTENANCE FEE/\$100	1999	
11/03/1997	482	MAINTENANCE FEE/\$100	1998	
08/30/2013	486	UNACCEPTABLE WAIVER	2014	
11/14/2012	685	ADDL/CURABLE MAINT FEE	2013;\$840	2689329
09/01/2009	399	CURABLE \$15 MAINT FEE	2010	1995799

NO WARRANTY IS MADE BY BLM
FOR USE OF THE DATA FOR
PURPOSES NOT INTENDED BY BLM

DEPARTMENT OF THE INTERIOR
BUREAU OF LAND MANAGEMENT
MINING CLAIMS
(MASS) Serial Register Page

RunDate/Time: 10/22/13 03:25 PM

Page: 6 of 8

09/01/1999	113	ADDITIONAL INFO RECEIVED	RECEIPT 2348180
08/27/1998	113	ADDITIONAL INFO RECEIVED	RECEIPT 2389694
12/13/1997	669	LAND STATUS CHECKED	
11/03/1997	501	ACCT ADV IN LEAD FILE	AMC348442

<u>Line Nr</u>	<u>Remarks</u>
0001	POA TO BRENT WINTERS IS REVOKED FROM STAN AND.
0002	MADE TICKET. BRADLEY AND BRENDA SHIP 1/1/2012.

United States Department of the Interior
Bureau of Land Management
 LANDS/RECREATION & PLANNING
 ONE N CENTRAL AVE
 PHOENIX, AZ 85004 -2203
 Phone: 602-417-9200

Receipt
 No: 2871054

Refund

Amc 348442

Transaction #: 2957064	
Date of Transaction: 08/30/2013	
CUSTOMER:	
SUSAN WINTERS PO BOX 391 CASEY,IL 62420-0391 US	

LINE #	QTY	DESCRIPTION	REMARKS	UNIT PRICE	TOTAL
1	1.00	LOCATABLE MINERALS / MINING CLAIMS-NOT NEW-UNADJUD,ONE AUTH NO. ONLY / MINING CLAIM MONEY RECEIVED CASES: AMC348442/\$40.00	WAV	- n/a -	40.00
TOTAL:					\$40.00

PAYMENT INFORMATION					
1	AMOUNT:	20.00	POSTMARKED:	N/A	
	TYPE:	CHECK	RECEIVED:	08/30/2013	
	CHECK NO:	204435984764			
	NAME:	WINTERS, SUSAN PO BOX 391 CASEY IL 62420-0391 US			
2	AMOUNT:	20.00	POSTMARKED:	08/29/2013	
	TYPE:	CHECK	RECEIVED:	08/30/2013	
	CHECK NO:	204435984775			
	NAME:	WINTERS, SUSAN PO BOX 391 CASEY IL 62420-0391 US			

REMARKS

Authorized Date 11/20/2013

AZ BLM REFUND FOR \$40 TO SUSAN WINTERS

Instructions to Accounts OVERPAYMENT ON AMC349442, RECEIPT #2871054,
CONTACT T. SMITH 602-417-9355

Login ID 203

Entry Date 11/20/2013

Total Amount \$40.00

UNITED STATES
DEPARTMENT OF THE INTERIOR
BUREAU OF LAND MANAGEMENT
**MAINTENANCE FEE PAYMENT FORM
FOR PLACER MINING CLAIMS**

348442

Remitter Name: Tucker Family Ag Co
Mailing Address: 300 Randolph
City, State, Zip: Cherokee OK 73728

Check here if this is a change of address.

FOR COUNTY RECORDER'S USE

No. of claims 4
Total due BLM \$ 3080.00

- The maintenance fee may be paid by cash, check, money order, Bureau of Land Management (BLM) Declining Deposit Account, or credit card (VISA, American Express, Discover, or MasterCard). Payments must be remitted to the BLM State Office where your claim or site is recorded and received on or before September 1. If the payment is mailed, the envelope must be postmarked by a bona fide delivery service on or before September 1 and received at the proper BLM State Office within 15 calendar days after the due date. Payments may also be made by telephone using a credit card. A complete listing of BLM State Offices with their addresses and phone numbers can be found at <http://www.blm.gov>.
- The maintenance fee for the following claim(s) applies to the assessment year 2014.

CLAIM NAME	BLM SERIAL NO.	ACRES IN CLAIM	PAYMENT DUE TO THE BLM (See Instructions on Page 2)
Chapel Association Placer	AMC 348442	41.320	\$ 420
Golden Cross 1	AMC 348443	160	\$ 1120
Golden Cross 2	AMC 348444	160	\$ 1120
Lucky Horseshoe Association Placer	AMC 348445	41.320	\$ 420

RECEIVED
BLM STATE OFFICE
2013 AUG 28 P 2:16
PHOENIX, ARIZONA

Use a separate sheet for additional claim names, serial numbers, and claimant names and addresses.

NO. OF CLAIMS 4
AMOUNT 3080.00
RECEIPT NO. 2867825
INIT. SC
** BLM-ASO**

(Continued on page 2)

INTERED
SEP - 6 2013
BY: RE

INSTRUCTIONS

1. This is an optional form that may be used to satisfy the requirements for the Bureau of Land Management (BLM) under the provisions of 43 U.S.C. §1744 and 30 U.S.C. §28f and the regulations thereunder (43 CFR part 3834). Since local and State laws may vary, you should contact your local and State agencies where the claims are located to ensure all applicable laws and requirements are satisfied.
2. This form should be used to pay the maintenance fee for placer mining claims only. To pay the maintenance fee for lode mining claims, mill sites or tunnel sites, use Form 3830-5.
3. Complete the section for the number of claims and the amount being remitted to the BLM.
4. Enter the year in paragraph 2 for the applicable assessment year.
5. List all mining claim names and the BLM serial number associated to the claim if the BLM has notified you what the serial number is. Every attempt should be made to include the current BLM serial number for each claim listed. List the acreage for each claim and the amount due based on the acreage. See the chart below for amounts due.
6. The maintenance fee for placer mining claims is paid for every 20 acres of the claim **or portion thereof**. When making a maintenance fee payment for your placer claim, you should make your payment in accordance with the following chart:

Number of acres in the claim	Maintenance Fee Payment Due Per Claim
≤ 20 acres	\$140
> 20 acres but ≤ 40 acres	\$280
> 40 acres but ≤ 60 acres	\$420
> 60 acres but ≤ 80 acres	\$560
> 80 acres but ≤ 100 acres	\$700
> 100 acres but ≤ 120 acres	\$840
> 120 acres but ≤ 140 acres	\$980
> 140 acres but ≤ 160 acres	\$1,120
> 160 acres	Contact the BLM

Legend: > means greater than; < means less than; = means equal to

7. The name and current mailing addresses of the person paying the maintenance fee(s) should be listed at the top of the form. If this is a change of address for a claimant, that should also be noted.
8. If needed, an additional sheet can be used to continue listing claim names, BLM serial numbers, acres in claim, payment due or the name and current mailing address of additional claimants.
9. If paying by credit card, you must complete the following credit card information on page 4: (a) exact name on the face of the credit card; (b) amount paid; (c) type of card; (d) credit card number; (e) expiration date of the card; and (f) telephone number. You must also sign page 4 to show authorization to charge the credit card.

NOTICES

THE PRIVACY ACT and 43 CFR 2.48(d) require that you be furnished with the following information in connection with the information requested by this form.

AUTHORITY: 30 U.S.C. 28f and 43 CFR part 3834 permit collection of the information requested by this form.

PRINCIPAL PURPOSE: The BLM will use the information you provide to record the annual maintenance fee payment for the claims listed and to verify that payment has been made in accordance with 30 U.S.C. 28f and 43 CFR part 3834.

ROUTINE USES: The BLM will only disclose this information in accordance with the provisions at 43 CFR 2.56(b) and (c).

EFFECT OF NOT PROVIDING INFORMATION: Disclosure of the requested information is required by 30 U.S.C. 28f and 43 CFR part 3834 for claimants paying the annual maintenance fee. The use of this specific form when paying the maintenance fee is optional. However, when paying the maintenance fee, it is the requested information on this form that is required to be submitted along with the fee. Failure to submit all the required information will delay the BLM's processing of the information and may preclude the BLM's acceptance of the maintenance fee payment, which may result in forfeiture of the mining claim(s) by the claimant.

RECEIVED
 BLM AZ STATE OFFICE
 2013 AUG 28 P 2:16
 PHOENIX, ARIZONA

**United States Department of the Interior
Bureau of Land Management
LANDS/RECREATION & PLANNING
ONE N CENTRAL AVE
PHOENIX, AZ 85004 -2203
Phone: 602-417-9200**

Receipt

No: 2867825

Transaction #: 2953766	
Date of Transaction: 08/28/2013	
CUSTOMER:	
TUCKER FAMILY AG CO 300 RANDOLPH ST CHEROKEE,OK 73728-4027 US	

LINE #	QTY	DESCRIPTION	REMARKS	UNIT PRICE	TOTAL
1	1.00	LOCATABLE MINERALS / MINING CLAIMS- NOT NEW-UNADJUD,ONE AUTH NO. ONLY / MINING CLAIM MONEY RECEIVED CASES: AMC348442/\$3080.00	MAINT (4) 2014	- n/a -	3080.00
TOTAL:					\$3,080.00

PAYMENT INFORMATION			
1	AMOUNT:	3080.00	POSTMARKED: N/A
	TYPE:	CHECK	RECEIVED: 08/28/2013
	CHECK NO:	1268	
	NAME:	TUCKER FAMILY AG CO 300 RANDOLPH ST CHEROKEE OK 73728-4027 US	

REMARKS

This receipt was generated by the automated BLM Collections and Billing System and is a paper representation of a portion of the official electronic record contained therein.

Amc 348442

United States Department of the Interior
Bureau of Land Management
 LANDS/RECREATION & PLANNING
 ONE N CENTRAL AVE
 PHOENIX, AZ 85004 -2203
 Phone: 602-417-9200

Receipt

No: 2396767

Transaction #: 2471900	
Date of Transaction: 08/04/2011	
CUSTOMER:	
BRENT WINTERS PO BOX 391 CASEY, IL 62420-0391 US	

LINE #	QTY	DESCRIPTION	REMARKS	UNIT PRICE	TOTAL
1	1.00	LOCATABLE MINERALS / MINING CLAIMS- NOT NEW-UNADJUD, ONE AUTH NO. ONLY / MINING CLAIM MONEY RECEIVED CASES: AMC348442/\$1680.00	MAINT-4 (2011-2014) 2012	4x\$=12 - n/a -	1680.00
TOTAL:					\$1,680.00

PAYMENT INFORMATION			
1	AMOUNT:	1680.00	POSTMARKED: 07/31/2011
	TYPE:	CHECK	RECEIVED: 08/04/2011
	CHECK NO:	1005	
	NAME:	TUCKER FAMILY AGRICULTURE CO LLC 7426 SE CHIEFTAIN RD KIOWA KS 67070 US	

REMARKS

This receipt was generated by the automated BLM Collections and Billing System and is a paper representation of a portion of the official electronic record contained therein.

~~Deleted~~ Deleted 2013 & 2014 348442-445 2013 Pd
2014 Pd

for 4 claims = 8 pmts = 1,120

→ 348442 41.32 pd 280 due 140 ✓
 348443 160 pd 280 due 840 ✓
 348444 160 pd 280 due 840 ✓
 348445 41.32 acres pd 280 due 140 ✓

ENTERED INTO COMPUTER
 8/16/12 AT
 paid \$280 on each of 4 claims

~~\$1,120 pd~~ \$1,960 due Pd \$1960 11/4/12 AT

BRENT WINTERS

P.O. Box 391
Casey, Illinois 62420
Phone: 217-549-4050
winterscommonlawyer@gmail.com

Amc 348442

30 July 2011

MEMORANDA

TO: BLM Arizona State Office
222 North Central Avenue
Phoenix, Arizona 85004-2203

RE: Annual Maintenance Fee

Find enclosed payment for the annual maintenance fee pursuant to federal statute established by public laws 102-381 (106 Stat. 1374), dated 5 October 1992, 103-66 (107 Stat. 405), dated August 10, 1993, and 43 CFR 3833.1-5, 6 & 7 implemented 30 August 1994.

Please apply the enclosed amount for the amount required to the following claims for the years 2011 through August 2014:

Lead AMC #: AMC 348442

Ending AMC #: AMC 348445

<u>SERIAL NUMBER</u>	<u>CLAIM NAME</u>	<u>CLAIMANT'S NAMES</u>
----------------------	-------------------	-------------------------


AMC 348442	Chapel Association Placer	Brent and Susan Winters
------------	---------------------------	-------------------------

AMC 348443	Golden Cross 1	Dale Tucker, Marie Tucker Stanley Tucker, Judy Tucker Nelson Tucker, and Linda Tucker Brenda Shue, Bradly Shue, and American Land and Mines Company
------------	----------------	-----------------------------------------------------------------------------------------------------------------------------------------------------------------

AMC 348444	Golden Cross 2	Dale Tucker, Marie Tucker Stanley Tucker, Judy Tucker Nelson Tucker, and Linda Tucker Brenda Shue, Bradly Shue, and American Land and Mines Company
------------	----------------	-----------------------------------------------------------------------------------------------------------------------------------------------------------------

AMC 348445	Lucky Horseshoe Association Placer	Brent and Susan Winters
------------	---------------------------------------	-------------------------

Cordially,



Brent Winters

BW:ska

RECEIVED
BLM AZ STATE OFFICE
2011 AUG -4 A 8:31
PHOENIX, ARIZONA

NO. OF CLAIMS 4
 AMOUNT 1180.00
 RECEIPT NO. 251676
 .INIT. [Signature]
 ** BLM-ASO **

AUG 5 2011 cm

United States Department of the Interior
Bureau of Land Management
 LANDS/RECREATION & PLANNING
 ONE N CENTRAL AVE
 PHOENIX, AZ 85004 -2203
 Phone: 602-417-9200

Receipt

No: 2396767

Transaction #: 2471900	
Date of Transaction: 08/04/2011	
CUSTOMER:	
BRENT WINTERS PO BOX 391 CASEY,IL 62420-0391 US	

LINE #	QTY	DESCRIPTION	REMARKS	UNIT PRICE	TOTAL
1	1.00	LOCATABLE MINERALS / MINING CLAIMS-NOT NEW-UNADJUD,ONE AUTH NO. ONLY / MINING CLAIM MONEY RECEIVED CASES: AMC348442/\$1680.00	MAINT-4 (2011-2014)	- n/a -	1680.00
TOTAL:					\$1,680.00

PAYMENT INFORMATION					
1	AMOUNT:	1680.00	POSTMARKED:	07/31/2011	
	TYPE:	CHECK	RECEIVED:	08/04/2011	
	CHECK NO:	1005			
	NAME:	TUCKER FAMILY AGRICULTURE CO LLC 7426 SE CHIEFTAIN RD KIOWA KS 67070 US			

REMARKS

This receipt was generated by the automated BLM Collections and Billing System and is a paper representation of a portion of the official electronic record contained therein.

United States Department of the Interior
Bureau of Land Management
 LANDS/RECREATION & PLANNING
 ONE N CENTRAL AVE
 PHOENIX, AZ 85004 -2203
 Phone: 602-417-9200

Receipt

No: 2689329

Transaction #: 2770947	
Date of Transaction: 11/14/2012	
CUSTOMER:	
BRENT WINTERS PO BOX 391 CASEY,IL 62420-0391 US	

LINE #	QTY	DESCRIPTION	REMARKS	UNIT PRICE	TOTAL
1	1.00	LOCATABLE MINERALS / MINING CLAIMS-NOT NEW-UNADJUD,ONE AUTH NO. ONLY / MINING CLAIM MONEY RECEIVED CASES: AMC348442/\$1960.00	ADDITIONAL MONIES FOR MAINT FEE PYMNT 2013	- n/a -	1960.00
TOTAL:					\$1,960.00

PAYMENT INFORMATION			
1	AMOUNT:	1000.00	POSTMARKED: 11/10/2012
	TYPE:	CHECK	RECEIVED: 11/14/2012
	CHECK NO:	20285636563	
	NAME:	WINTERS, BRENT PO BOX 391 CASEY IL 62420-0391 US	
2	AMOUNT:	960.00	POSTMARKED: 11/10/2012
	TYPE:	CHECK	RECEIVED: 11/14/2012
	CHECK NO:	202856365646	
	NAME:	WINTERS, BRENT PO BOX 391 CASEY IL 62420-0391 US	

REMARKS

This receipt was generated by the automated BLM Collections and Billing System and is a paper representation of a portion of the official electronic record contained therein.

11/15/12 AT

Nelson Tucker

316-200-00740

2689329



United States Department of the Interior



BUREAU OF LAND MANAGEMENT
Arizona State Office
One North Central Avenue, Suite 800
Phoenix, Arizona 85004-4427
www.blm.gov/az/

OCT 12 2012

In Reply Refer To:
3800 (9310) AT
AMC348442

RECEIVED
BLM AZ STATE OFFICE
2012 NOV 14 A 9:00
PHOENIX, ARIZONA

CERTIFIED MAIL - RETURN RECEIPT REQUEST 7011 3500 0000 8349 46

NO. OF CLAIMS
AMOUNT \$960.00
RECEIPT NO. 2689329
INIT. [Signature]
** BLM-ASO**

NOTICE

WINTERS BRENT, ET AL
PO BOX 391
CASEY, IL 624200391

This Notice Affects Those Claims
Shown in the Block Below.

AMC348442 - 348445
CHAPEL ASSN PLACER, GOLDEN CROSS 1, 2; LUCKY HORSESHOE ASSN

2013 Maintenance Fees - Additional Fees Required

Your maintenance fee payment for the 2013 assessment year, in the amount of \$140.00 per claim, for the placer claims listed above, has been received and is insufficient. **The total due on your claim(s) is \$1,960.**

In accordance with the Consolidated Appropriations Act of 2012, Public Law 112-74 (125 Stat 1047) and FR44155-44158 (2012) Congress changed the way maintenance fees for placer mining claims are assessed. Instead of charging the maintenance fee on a per-claim basis, Congress stated that the fee, which is currently \$140.00, will be assessed on each 20 acre parcel of a placer claim or portion thereof.

Insufficient payment of the annual maintenance fee for the 2013 assessment year is a curable defect. **Therefore you are required to do one of the following within 30 days of receipt of this notice or your claim(s) will be declared forfeited:** 1) submit additional fees of \$140 per 20-acres or portion thereof based on the full acreage of the claim, or 2) amend the claim(s) to reduce the acres so a lesser fee is due and submit any additional fees due; or 3) relinquish the claim(s) in their entirety, in which case BLM will refund the maintenance fees you have already paid for the 2013 assessment year.

If you choose to amend the claims to reduce the acres, you must submit an amended location notice for each claim, with an accurate description and dimensions of the reduced claim, along with a map depicting the reduced claim, and a \$10 processing fee per amendment. An amendment must also be

recorded at the county. If the amended claim contains more than 20 acres, calculate the additional fees due and submit those fees with the amendment(s).

Please include your Arizona Mining Claim (AMC) serial number(s) and claim name(s) when submitting the additional fees, and note that you are paying additional fees due. If additional information is required, please contact Amy Thrower at 602-417-9334.

Rebecca Hink

Rebecca Hink
County Administrator
Lands and Minerals

RECEIVED
BLM AZ STATE OFFICE
2012 NOV 14 A 9:03
PHOENIX, ARIZONA

PMC 348442

Smith, Anthony E

From: Smith, Anthony E
Sent: Thursday, March 22, 2012 8:37 AM
To: winterscommonlawyer@gmail.com
Subject: Need current address.

Attention Mr. Brent Winters,

Could you respond to this e-mail with a current mailing address. An overpayment of \$10 was paid on 09/08/2010 on receipt #2211406. We attempted a refund at the address but the check was returned. Your prompt attention would be appreciated in this matter.

Tony Smith LLE
602-417-9355
Bureau of Land Management
One North Central Ave.
Phoenix, AZ 85004

Amc 348442

Authorized Date03/28/2012

AZ BLM REFUND FOR \$10 OVERPAYMENT ON
AMC348442,RECEIPT#2211406,TONY SMITH@602-417-9355

Instructions to Accounts

SEND TO NEW ADDRESS:
BRENT WINTERS
2036 NEVADA CITY HWY.#186
GRASS VALLEY, CALIFORNIA 95945

Login ID203

Entry Date03/28/2012

Total Amount\$10.00

Authorized Date03/28/2012

AZ BLM REFUND FOR \$10 OVERPAYMENT ON
AMC348442,RECEIPT#2211406,TONY SMITH@602-417-9355
SEND TO NEW ADDRESS:

Instructions to Accounts

BRENT WINTERS
2036 NEVADA CITY HWY.#186
GRASS VALLEY, CALIFORNIA 95945

Login ID203

Entry Date03/28/2012

Total Amount\$10.00

United States Department of the Interior
Bureau of Land Management
 LANDS/RECREATION & PLANNING
 ONE N CENTRAL AVE
 PHOENIX, AZ 85004 -2203
 Phone: 602-417-9200

Receipt

No: 2211406

Transaction #: 2281504	
Date of Transaction: 09/08/2010	
CUSTOMER:	
BRENT WINTERS PO BOX 391 CASEY, IL 62420-0391 US	

LINE #	QTY	DESCRIPTION	REMARKS	UNIT PRICE	TOTAL
1	1.00	LOCATABLE MINERALS / MINING CLAIMS- NOT NEW-UNADJUD, ONE AUTH NO. ONLY / MINING CLAIM MONEY RECEIVED CASES: AMC348442/\$560.00	MAINT 2011-4	- n/a -	560.00
2	1.00	OVERPAYMENT / OVERPAYMENT OF FEES / OVERPAYMENT OF \$1.00 OR MORE		10.00	10.00
TOTAL:					\$570.00

PAYMENT INFORMATION			
1	AMOUNT:	570.00	POSTMARKED: N/A
	TYPE:	CHECK	RECEIVED: 09/08/2010
	CHECK NO:	20212972208	
	NAME:	WINTERS, BRENT PO BOX 391 CASEY IL 62420-0391 US	

REMARKS

This receipt was generated by the automated BLM Collections and Billing System and is a paper representation of a portion of the official electronic record contained therein.

Refunded
Returned?
CX auto



Brent Winters
<winterscommonlawyer@gmail.com>

08/05/2011 11:46 AM

To cynthia_minshall@blm.gov

cc

bcc

Subject: change of address

This is a confirmation that my change of address is now P.O. Box 391, Casey, IL 62420. This will cover all claims.

Thank you,

Brent Winters

--

Brent Allan Winters

www.commonlawyer.com

Attorney and Counselor at Law

P.O. Box 391

Casey, Illinois 62420

(217) 549-4050

winterscommonlawyer@gmail.com

2036 Nevada City Hwy. #186

Grass Valley, California

95945

(217) 549-4050

address changed for Brent only

NOTICE OF CONFIDENTIALITY – The information contained in this e-mail is protected by attorney-client and the attorney work-product privilege. This communication is intended ONLY for the recipient(s) identified in the message, and may contain information that is confidential, privileged, or otherwise protected by law. If you are not the intended recipient, you are notified that any disclosure, copying, distribution or the taking of any action in reliance on this communication is strictly prohibited. If you are not the intended recipient, please immediately delete this communication, destroy any copies, and notify the sender by responsive e-mail or by telephone.

IRS Circular 230 Notice: To ensure compliance with requirements imposed by the IRS, we inform you that, unless specifically indicated otherwise, any tax advice contained in this communication (including any attachments) was not intended or written to be used, and cannot be used, for the purpose of (i) avoiding tax-related penalties under the Internal Revenue Code, or (ii) promoting, marketing, or recommending to another party any tax-related matter addressed herein.

BRENT WINTERS

P.O. Box 391
Casey, Illinois 62420
Phone: 217-549-4050
winterscommonlawyer@gmail.com

Amc 348442

30 July 2011

MEMORANDA

TO: BLM Arizona State Office
222 North Central Avenue
Phoenix, Arizona 85004-2203

RE: Annual Maintenance Fee

Find enclosed payment for the annual maintenance fee pursuant to federal statute established by public laws 102-381 (106 Stat. 1374), dated 5 October 1992, 103-66 (107 Stat. 405), dated August 10, 1993, and 43 CFR 3833.1-5, 6 & 7 implemented 30 August 1994.

Please apply the enclosed amount for the amount required to the following claims for the years 2011 through August 2014:


Lead AMC #: AMC 348442

Ending AMC #: AMC 348445

<u>SERIAL NUMBER</u>	<u>CLAIM NAME</u>	<u>CLAIMANT'S NAMES</u>
AMC 348442	Chapel Association Placer	Brent and Susan Winters
AMC 348443	Golden Cross 1	Dale Tucker, Marie Tucker Stanley Tucker, Judy Tucker Nelson Tucker, and Linda Tucker Brenda Shue, Bradly Shue, and American Land and Mines Company
AMC 348444	Golden Cross 2	Dale Tucker, Marie Tucker Stanley Tucker, Judy Tucker Nelson Tucker, and Linda Tucker Brenda Shue, Bradly Shue, and American Land and Mines Company
AMC 348445	Lucky Horseshoe Association Placer	Brent and Susan Winters

RECEIVED
BLM AZ STATE OFFICE
2011 AUG - 4 A 8:31
PHOENIX, ARIZONA

Cordially,


Brent Winters

BW:ska

NO. OF CLAIMS 4
AMOUNT 11890.00
RECEIPT NO. 2296767
INIT. [Signature]
** BLM-ASO**

AUG 5 2011 cm

United States Department of the Interior
 Bureau of Land Management
 LANDS/RECREATION & PLANNING
 ONE N CENTRAL AVE
 PHOENIX, AZ 85004 -2203
 Phone: 602-417-9200

Receipt

No: 2396767

Transaction #: 2471900	
Date of Transaction: 08/04/2011	
CUSTOMER:	
BRENT WINTERS PO BOX 391 CASEY,IL 62420-0391 US	

LINE #	QTY	DESCRIPTION	REMARKS	UNIT PRICE	TOTAL
1	1.00	LOCATABLE MINERALS / MINING CLAIMS-NOT NEW-UNADJUD,ONE AUTH NO. ONLY / MINING CLAIM MONEY RECEIVED CASES: AMC348442/\$1680.00	MAINT-4 (2011-2014)	- n/a -	1680.00
TOTAL:					\$1,680.00

PAYMENT INFORMATION					
1	AMOUNT:	1680.00	POSTMARKED:	07/31/2011	
	TYPE:	CHECK	RECEIVED:	08/04/2011	
	CHECK NO:	1005			
	NAME:	TUCKER FAMILY AGRICULTURE CO LLC 7426 SE CHIEFTAIN RD KIOWA KS 67070 US			

REMARKS

This receipt was generated by the automated BLM Collections and Billing System and is a paper representation of a portion of the official electronic record contained therein.

fedex.com 1.800.GoFedEx 1.800.463.3339

FedEx *NEW Package*
Express *US Airbill*

FedEx
Tracking
Number

8756 9367 1507

Form
ID No.

0200

Recipient's Copy

1 From

Date: 31 July 20

Sender's Name: Winters

Phone: 217 549-4105D

Company: #5105 Hwy 41 S

Address: P.O. Box 391

Dept./Floor/Suite/Room

City: Casey

State: IL

ZIP: 62420

2 Your Internal Billing Reference

3 To

Recipient's Name: BLM

Phone:

Company: Arizona State Office

Address:

We cannot deliver to P.O. boxes or P.O. ZIP codes.

Dept./Floor/Suite/Room

Address: 222 North Central Avenue

Use this line for the HOLD location address or for continuation of your shipping address.


City: Phoenix

State: AZ

ZIP: 85004-2263

HOLD Weekday
FedEx location address
REQUIRED. NOT available for
FedEx First Overnight.

HOLD Saturday
FedEx location address
REQUIRED. Available ONLY for
FedEx Priority Overnight and
FedEx 2Day to select locations.



8756 9367 1507

4 Express Package Service

* To most locations.

Packages up to 150 lbs.
For packages over 150 lbs., use the new
FedEx Express Freight US Airbill.

NOTE: Service order has changed. Please select carefully.

Next Business Day

- FedEx First Overnight
Earliest next business morning delivery to select locations. Friday shipments will be delivered on Monday unless SATURDAY Delivery is selected.
- FedEx Priority Overnight
Next business morning.* Friday shipments will be delivered on Monday unless SATURDAY Delivery is selected.
- FedEx Standard Overnight
Next business afternoon.* Saturday Delivery NOT available.

2 or 3 Business Days

- NEW FedEx 2Day A.M.
Second business morning.* Saturday Delivery NOT available.
- FedEx 2Day
Second business afternoon.* Thursday shipments will be delivered on Monday unless SATURDAY Delivery is selected.
- FedEx Express Saver
Third business day.* Saturday Delivery NOT available.

5 Packaging

* Declared value limit \$500.

- FedEx Envelope*
- FedEx Pak*
- FedEx Box
- FedEx Tube
- Other

6 Special Handling and Delivery Signature Options

SATURDAY Delivery
NOT available for FedEx Standard Overnight, FedEx 2Day A.M., or FedEx Express Saver.

No Signature Required
Package may be left without obtaining a signature for delivery.

Direct Signature
Someone at recipient's address may sign for delivery. *Fee applies.*

Indirect Signature
If no one is available at recipient's address, someone at a neighboring address may sign for delivery. For residential deliveries only. *Fee applies.*

Does this shipment contain dangerous goods?

One box must be checked.

- No
- Yes
As per attached Shipper's Declaration.
- Yes
Shipper's Declaration not required.

Dry Ice
Dry Ice, 9, UN 1845 _____ x _____ kg

Dangerous goods (including dry ice) cannot be shipped in FedEx packaging or placed in a FedEx Express Drop Box.

Cargo Aircraft Only

7 Payment Bill to:

Enter FedEx Acct. No. or Credit Card No. below.

Obtain recip. Acct. No.

- Sender
Acct. No. in Section 1 will be billed.
- Recipient
- Third Party
- Credit Card
- Cash/Check

Total Packages Total Weight Total Declared Value[†] Credit Card Auth.

lbs. \$ _____ .00

[†]Our liability is limited to \$100 unless you declare a higher value. See the current FedEx Service Guide for details.

612

fedex.com 1.800.GoFedEx 1.800.463.3339

FedEx
Tracking
Number

8756 9367 1507

Form ID No. 0200

Recipient's Copy

1 From
Date 31 July 2011

Sender's Name Winters Phone 217 549-4050

Company #5105 Hwy 41 S

Address P.O. Box 391 Dept./Floor/Suite/Room

City Casey State IL ZIP 62420

2 Your Internal Billing Reference

3 To
Recipient's Name BLM Phone

Company Arizona State Office

Address We cannot deliver to P.O. boxes or P.O. ZIP codes. Dept./Floor/Suite/Room

Address 222 North Central Avenue HOLD Saturday
Use this line for the HOLD location address or for continuation of your shipping address. FedEx location address REQUIRED. Available ONLY for FedEx Priority Overnight and FedEx 2Day to select locations.

City Phoenix State AZ ZIP 85004-2263

HOLD Weekday
FedEx location address
REQUIRED. NOT available for
FedEx First Overnight.

HOLD Saturday
FedEx location address
REQUIRED. Available ONLY for
FedEx Priority Overnight and
FedEx 2Day to select locations.

4 Express Package Service *To most locations:

NOTE: Service order has changed. Please select carefully.

Next Business Day

FedEx First Overnight
Earliest next business morning delivery to select locations. Friday shipments will be delivered on Monday unless SATURDAY Delivery is selected.

FedEx Priority Overnight
Next business morning.* Friday shipments will be delivered on Monday unless SATURDAY Delivery is selected.

FedEx Standard Overnight
Next business afternoon.* Saturday Delivery NOT available.

2 or 3 Business Days

NEW FedEx 2Day A.M.
Second business morning.* Saturday Delivery NOT available.

FedEx 2Day
Second business afternoon.* Thursday shipments will be delivered on Monday unless SATURDAY Delivery is selected.

FedEx Express Saver
Third business day.* Saturday Delivery NOT available.

5 Packaging *Declared value limit \$500.

FedEx Envelope* FedEx Pak* FedEx Box FedEx Tube Other

6 Special Handling and Delivery Signature Options

SATURDAY Delivery
NOT available for FedEx Standard Overnight, FedEx 2Day A.M., or FedEx Express Saver.

No Signature Required
Package may be left without obtaining a signature for delivery.

Direct Signature
Someone at recipient's address may sign for delivery. **Fee applies.**

Indirect Signature
If no one is available at recipient's address, someone at a neighboring address may sign for delivery. For residential deliveries only. **Fee applies.**

Does this shipment contain dangerous goods?

One box must be checked.

No Yes As per attached Shipper's Declaration. Yes Shipper's Declaration not required. Dry Ice Dry Ice, 9, UN 1845 _____ x _____ kg

Dangerous goods (including dry ice) cannot be shipped in FedEx packaging or placed in a FedEx Express Drop Box.

Cargo Aircraft Only

7 Payment Bill to:

Enter FedEx Acct. No. or Credit Card No. below. Obtain recip. Acct. No.

Sender Acct. No. in Section 1 will be billed. Recipient Third Party Credit Card Cash/Check

Total Packages Total Weight Total Declared Value¹ Credit Card Auth.

lbs. \$.00

¹Your liability is limited to \$100 unless you declare a higher value. See the current FedEx Service Guide for details.

fedex.com 1800.GoFedEx 1.800.463.3339

fedex.com 1800.GoFedEx 1.800.463.3339



8756 9367 1507

612

Terms And Conditions Summary

For the current FedEx Service Guide, which contains the complete Terms and Conditions, go to fedex.com.

Definitions On this Airbill, "we," "our," "us," and "FedEx" refer to Federal Express Corporation, its employees, and agents. "You" and "your" refer to the sender, its employees, and agents.

Agreement To Terms By giving us your package to deliver, you agree to all the terms on this Airbill and in the current FedEx Service Guide, which is available at fedex.com or at a FedEx location. You also agree to those terms on behalf of any third party with an interest in the package. If there is a conflict between the current FedEx Service Guide and this Airbill, the current FedEx Service Guide will control. No one is authorized to change the terms of our Agreement.

Responsibility For Packaging And Completing Airbill

You are responsible for adequately packaging your goods and properly filling out this Airbill. If you omit the number of packages and/or weight per package, our billing will be based on our best estimate of the number of packages we received and/or an estimated "default" weight per package as determined by us.

Responsibility For Payment Even if you give us different payment instructions, you will always be primarily responsible for all delivery costs, as well as any cost we incur in either returning your package to you or warehousing it pending disposition.

Limitations On Our Liability And Liabilities Not Assumed

- Unless a higher value is declared and paid for, our liability for each package is limited to US\$100. You may pay an additional charge for each additional US\$100 of declared value. The declared value does not constitute, nor do we provide, cargo liability insurance.
- In any event, we will not be liable for any damage, whether direct, incidental, special, or consequential, in excess of the declared value of a shipment, whether or not FedEx had knowledge that such damages might be incurred, including but not limited to loss of income or profits.

• We won't be liable:

- for your acts or omissions, including but not limited to improper or insufficient packing, securing, marking, or addressing, or those of the recipient or anyone else with an interest in the package.
- if you or the recipient violates any of the terms of our Agreement.
- for loss of or damage to shipments of prohibited items.
- for loss, damage, or delay caused by events we cannot control, including but not limited to acts of God, perils of the air, weather conditions, acts of public enemies, war, strikes, civil commotions, or acts of public authorities with actual or apparent authority.

Declared Value Limits

- The maximum declared value allowed for a FedEx Envelope or FedEx Pak shipment is US\$500.
- For other shipments, the maximum declared value allowed is US\$50,000 per package, unless your package contains items of extraordinary value, in which case the maximum declared value allowed is US\$1,000 per package.
- Items of extraordinary value include shipments containing such items as artwork, jewelry, furs, precious metals, negotiable instruments, and other items listed in the current FedEx Service Guide.
- You may send more than one package on this Airbill and fill in the total declared value for all packages, not to exceed the US\$500, US\$1,000, or US\$50,000 per package limit described above. (Example: 5 packages can have a total declared value of up to US\$250,000.) In that case, our liability is limited to the actual value of the package(s) lost or damaged, but may not exceed the maximum allowable declared value(s) or the total declared value, whichever is less. You are responsible for proving the actual loss or damage.

Filing A Claim YOU MUST MAKE ALL CLAIMS IN WRITING or online at fedex.com and notify us of your claim within strict time limits set out in the current FedEx Service Guide.

You may call our Customer Service Department at 1.800.GoFedEx 1.800.463.3339 to report a claim; however, you must still file a timely written claim. We aren't obligated to act on any claim until you have paid all transportation charges, and you may not deduct the amount of your claim from those charges.

If the recipient accepts your package without noting any damage on the delivery record, we will assume the package was delivered in good condition. For us to process your claim, you must make the original shipping cartons and packing available for inspection.

Right To Inspect We may, at our option, open and inspect your packages before or after you give them to us to deliver.

Right Of Rejection We reserve the right to reject a shipment when such shipment would be likely to cause delay or damage to other shipments, equipment, or personnel; or if the shipment is prohibited by law; or if the shipment would violate any terms of our Airbill or the current FedEx Service Guide.

C.O.D. Services C.O.D. SERVICE IS NOT AVAILABLE WITH THIS AIRBILL. If C.O.D. Service is required, please use a FedEx C.O.D. Airbill.

Air Transportation Tax Included A federal excise tax when required by the Internal Revenue Code on the air transportation portion of this service, if any, is paid by us.

Money-Back Guarantee In the event of untimely delivery, FedEx will, at your request and with some limitations, refund or credit all transportation charges. See the current FedEx Service Guide for more information.

FedEx **NEW Package**
Express **US Airbill**

FedEx Tracking Number **8756 9367 1507**

Form ID No. **0200**

Recipient's Copy

fedex.com 1800.GoFedEx 1800.463.3339

fedex.com 1800.GoFedEx 1800.463.3339

Insert
airbill
here

1 From
Date **31 July 2011**
Sender's Name **Winters** Phone **217 549-21050**
Company **#5105 Hwy 41 S**
Address **P.O. Box 391**
City **Casey** State **IL** ZIP **62420**

2 Your Internal Billing Reference

3 To
Recipient's Name **ELM** Phone
Company **Arizona State Office**
Address **222 North Central Avenue**
City **Phoenix** State **AZ** ZIP **85004-2263**

4 Express Package Service *To most locations
NOTE: Service order has changed. Please select carefully.

Next Business Day
 FedEx First Overnight
 FedEx Priority Overnight
 FedEx Standard Overnight

2 or 3 Business Days
 NEW FedEx 2Day A.M.
 FedEx 2Day
 FedEx Express Saver

5 Packaging *Declared value limit \$500.

FedEx Envelope* FedEx Pak* FedEx Box FedEx Tube Other

6 Special Handling and Delivery Signature Options

SATURDAY Delivery
 No Signature Required
 Direct Signature
 Indirect Signature


Does this shipment contain dangerous goods?
 No Yes Yes

7 Payment Bill to:

Enter FedEx Acct. No. or Credit Card No. below.
 Sender Acct. No. in Section 7
 Recipient Third Party Credit Card Cash/Check

FedEx
TRK# 8756 9367 1507
0200

SA ZSYA



*2024274 07/31 50F G2/F556/F5F4

THU - 04 AUG A
EXPRESS SAVER

85004 PHX
AZ - US

This envelope is recyclable and has 100% recycled content.
To learn about FedEx and the environment, go to csr.fedex.com.



AMC 348442

BRENT WINTERS

Lawyer

P.O. Box 391
Casey, Illinois 62420
Phone: 217-549-4050

18 August 2010

MEMORANDA

TO: BLM Arizona State Office
1 North Central Avenue
Phoenix, AZ 85004-2203

RE: Annual Maintenance Fee

ENTERED INTO COMPUTER

Find enclosed payment for the annual maintenance fee pursuant to federal statute established by public laws 102-381 (106 Stat. 1374), dated 5 October 1992, 103-66 (107 Stat. 405), dated August 10, 1993, and 43 CFR 3833.1-5, 6 & 7 implemented 30 August 1994.

Please apply the enclosed amount to the following claims for the year 2010 through August 2011:

Lead AMC #: AMC 348442

Ending AMC #: AMC 348445

<u>SERIAL NUMBER</u>	<u>CLAIM NAME</u>	<u>CLAIMANT'S NAMES</u>
AMC 348442	Chapel Association Placer	Brent and Susan Winters
AMC 348443	Golden Cross 1	Dale Tucker, Marie Tucker Stanley Tucker, Judy Tucker Nelson Tucker, and Linda Tucker Brenda Shue, Bradly Shue, and American Land and Mines Company
AMC 348444	Golden Cross 2	Dale Tucker, Marie Tucker Stanley Tucker, Judy Tucker Nelson Tucker, and Linda Tucker Brenda Shue, Bradly Shue, and American Land and Mines Company
AMC 348445	Lucky Horseshoe Association Placer	Brent and Susan Winters

Cordially,

Brent Winters
Lawyer

BW:ska

NO. OF CLAIMS
AMOUNT
RECEIPT NO.
DATE

4
570.00
2211406
8/28

BLM-ASO

PHOENIX, ARIZONA

200 AUG 31 A 9:12

RECEIVED
BLM AZ STATE OFFICE

United States Department of the Interior
Bureau of Land Management
 LANDS/RECREATION & PLANNING
 ONE N CENTRAL AVE
 PHOENIX, AZ 85004 -2203
 Phone:

Receipt

No:

2211406

Transaction #: 2281504	
Date of Transaction: 09/08/2010	
CUSTOMER:	
BRENT WINTERS PO BOX 391 CASEY,IL 62420-0391 US	

LINE #	QTY	DESCRIPTION	REMARKS	UNIT PRICE	TOTAL
1	1.00	LOCATABLE MINERALS / MINING CLAIMS-NOT NEW-UNADJUD,ONE AUTH NO. ONLY / MINING CLAIM MONEY RECEIVED CASES: AMC348442/\$560.00	MAINT 2011-4	- n/a -	560.00
2	1.00	OVERPAYMENT / OVERPAYMENT OF FEES / OVERPAYMENT OF \$1.00 OR MORE		10.00	10.00
TOTAL:					\$570.00

PAYMENT INFORMATION			
1	AMOUNT:	570.00	POSTMARKED: N/A
	TYPE:	CHECK	RECEIVED: 09/08/2010
	CHECK NO:	20212972208	
	NAME:	WINTERS, BRENT PO BOX 391 CASEY IL 62420-0391 US	

REMARKS

This receipt was generated by the automated BLM Collections and Billing System and is a paper representation of a portion of the official electronic record contained therein.

*Refunded \$10. overpayment
 authorized 11/30/2010
 IS.*

BRENT WINTERS

Lawyer

P.O. Box 391
Casey, Illinois 62420
Phone: 217-549-4050
winterscommonlawyer@gmail.com

28 August 2009

MEMORANDA

RECEIVED
BLM AZ STATE OFFICE
2009 SEP - 1 A 9: 15
PHOENIX, ARIZONA

TO: BLM Arizona State Office
One 227 North Central Avenue, *Suite 800*
Phoenix, Arizona 85004-2203
4427

RE: Annual Maintenance Fee

Find enclosed additional payment for the annual maintenance fee pursuant to federal statute established by public laws 102-381 (106 Stat. 1374), dated 5 October 1992, 103-66 (107 Stat. 405), dated August 10, 1993, and 43 CFR 3833.1-5, 6 & 7 implemented 30 August 1994.

Please apply the enclosed amount for the additional amount required to the following claims for the year 2009 through August 2010:

Lead AMC #: AMC 348442

Ending AMC #: AMC 348445

SERIAL NUMBER	CLAIM NAME	CLAIMANT'S NAMES
AMC 348442	Chapel Association Placer	Brent and Susan Winters
AMC 348443	Golden Cross 1	Dale Tucker, Marie Tucker Stanley Tucker, Judy Tucker Nelson Tucker, and Linda Tucker Brenda Shue, Bradly Shue, and American Land and Mines Company
AMC 348444	Golden Cross 2	Dale Tucker, Marie Tucker Stanley Tucker, Judy Tucker Nelson Tucker, and Linda Tucker Brenda Shue, Bradly Shue, and American Land and Mines Company
AMC 348445	Lucky Horseshoe Association Placer	Brent and Susan Winters

Cordially,

Brent Winters
Lawyer

BW:ska

\$1.25 already paid - Enclosed Money Order pursuant to copy of enclosed Notice

ENTERED
SEP 11 2009
299



United States Department of the Interior

BUREAU OF LAND MANAGEMENT
Arizona State Office
One North Central Avenue, Suite 800
Phoenix, Arizona 85004-4427
www.blm.gov/az



RECEIVED
BLM AZ STATE OFFICE

2009 SEP -1 A 9:15

PHOENIX, ARIZONA

IMPORTANT NOTICE

ANNUAL MAINTENANCE FEE AND MINING CLAIM LOCATION FEE HAVE INCREASED

The annual maintenance fee for mining claims has increased from \$125 to \$140 per claim. The maintenance fee for the 2010 assessment year is due to BLM on or before September 1, 2009. If you have already paid your 2010 maintenance fee payment, you must send in the additional \$15 per claim prior to September 1, 2009.

Also, the location fee for new mining claims has increased from \$30 to \$34. Any new mining claims located on or after September 1, 2009, will cost \$189 per claim. This includes a \$34 location fee, \$140 maintenance fee, and \$15 processing fee.

This change in mining claim fees is in accordance with 30 U.S.C. 28j(e), which authorizes adjustments to the location and annual maintenance fees "to reflect changes in the Consumer Price Index published by the Bureau of Labor Statistics of the Department of Labor every 5 years after August 10, 1993, or more frequently if the Secretary determines an adjustment to be reasonable." The BLM has not adjusted the location and maintenance fees since 2004.

The fee adjustment is published in the Federal Register dated June 29, 2009. Copies of the rule are available from BLM State Offices and its Washington, D.C., Office. The text is also accessible on the Federal Register Web site (www.access.gpo.gov) and is available for public viewing at the Office of the Federal Register.

For questions please contact Tony Smith at 602-417-9355 or Rod Ebert at 602-417-9397.

United States Department of the Interior
Bureau of Land Management
 BUSINESS & SUPPORT SVCS DIV
 ONE N CENTRAL AVE SUITE 800
 PHOENIX, AZ 85004 -4427
 Phone: (602) 417-9200

Receipt

No:

1995799

Transaction #: 2060112	
Date of Transaction: 09/03/2009	
CUSTOMER:	BRENT WINTERS PO BOX 391 CASEY,IL 62420-0391 US

LINE #	QTY	DESCRIPTION	REMARKS	UNIT PRICE	TOTAL
1	1.00	LOCATABLE MINERALS / MINING CLAIMS-NOT NEW-UNADJUD,ONE AUTH NO. ONLY / MINING CLAIM MONEY RECEIVED CASES: AMC348442/\$60.00	Additional NOT Fees	- n/a -	60.00
TOTAL:					\$60.00

PAYMENT INFORMATION					
1	AMOUNT:	60.00	POSTMARKED:	08/28/2009	
	TYPE:	CHECK	RECEIVED:	09/01/2009	
	CHECK NO:	50191628174			
	NAME:	WINTERS, BRENT PO BOX 391 CASEY IL 62420-0391 US			

REMARKS

This receipt was generated by the automated BLM Collections and Billing System and is a paper representation of a portion of the official electronic record contained therein.

FedEx Express US Airbill

8679 8146 8236

0200

Form 10 No.

FedEx Retrieval Copy

1 From
 Date 23 Aug 2009 Sender's FedEx Account Number
 Sender's Name Brant Winters Phone 317 549-4050
 Company Lawyer
 Address P.O. Box 391 Dept./Floor/Suite/Room
 City Casey State Ill ZIP 62420

2 Your Internal Billing Reference

3 To
 Recipient's Name BLM-Angona St 04 Phone 602-417-9200
 Company
 Recipient's Address One North Central Ave. Dept./Floor/Suite/Room
 Address
 To request a package be held at a specific FedEx location, print FedEx address here.
 City Phoenix, Arizona State ZIP 85004-4467

4a Express Package Service

1 FedEx Priority Overnight
 Next business morning.* Friday shipments will be delivered on Monday unless SATURDAY Delivery is selected.

5 FedEx Standard Overnight
 Next business afternoon.* Saturday Delivery NOT available.

6 FedEx First Overnight
 Earliest next business morning delivery to select locations.* Saturday Delivery NOT available.

20 FedEx 2Day
 Second business day.* Thursday shipments will be delivered on Monday unless SATURDAY Delivery is selected.

20 FedEx Express Saver
 Third business day.* Saturday Delivery NOT available.

* To most locations. FedEx Envelope rate not available. Minimum charge: One-pound rate.

4b Express Freight Service

7 FedEx 1Day Freight*
 Next business day.** Friday shipments will be delivered on Monday unless SATURDAY Delivery is selected.

8 FedEx 2Day Freight
 Second business day.** Thursday shipments will be delivered on Monday unless SATURDAY Delivery is selected.

83 FedEx 3Day Freight
 Third business day.** Saturday Delivery NOT available.

* Call for Confirmation. ** To most locations.

5 Packaging

6 FedEx Envelope* 2 FedEx Pak*
 Includes FedEx Small Pak, FedEx Large Pak, and FedEx Sturdy Pak.

3 FedEx Box 4 FedEx Tube 1 Other
 * Declared value limit \$500.

6 Special Handling

3 SATURDAY Delivery
 Not available for FedEx Standard Overnight, FedEx First Overnight, FedEx Express Saver, or FedEx 3Day Freight.

1 HOLD Weekday at FedEx Location
 Not available for FedEx First Overnight.

31 HOLD Saturday at FedEx Location
 Available ONLY for FedEx Priority Overnight and FedEx 2Day to select locations.

Include FedEx address in Section 3.

Does this shipment contain dangerous goods?
 One box must be checked.
 No 4 Yes
 As per attached Shipper's Declaration. Yes
 Shipper's Declaration not required.

6 Dry Ice
 Dry Ice, 9, UN 1845 x _____ kg
 Cargo Aircraft Only

Dangerous goods (including dry ice) cannot be shipped in FedEx packaging.

7 Payment Bill to:
 Enter FedEx Acct. No. or Credit Card No. below. Obtain Recip. Acct. No.

1 Sender Acct. No. in Section 1 will be billed. 2 Recipient 3 Third Party 4 Credit Card 5 Cash/Check

Total Packages _____ Total Weight _____

1 Our liability is limited to \$100 unless you declare a higher value. See the current FedEx Service Guide for details. Credit Card Auth.

8 Residential Delivery Signature Options If you require a signature, check Direct or Indirect.

No Signature Required
 Package may be left without obtaining a signature for delivery.

10 Direct Signature
 Someone at recipient's address may sign for delivery. Fee applies.

34 Indirect Signature
 If no one is available at recipient's address, someone at a neighboring address may sign for delivery. Fee applies.

fedex.com 1.800.GoFedEx 1.800.463.3339

fedex.com 1.800.GoFedEx 1.800.463.3339



8679 8146 8236

8679 8146 8236

0200

Form ID No.

FedEx Retrieval Copy

JK

1 From
 Date 28 Aug 2009 Sender's FedEx Account Number
 Sender's Name Brent Winters Phone 317 549-4050
 Company Lawyer
 Address P.O. Box 391 Dept./Floor/Suite/Room
 City Casey State Ill ZIP 62420

2 Your Internal Billing Reference

3 To
 Recipient's Name BLM - Arizona St OH Phone 602 417-9200
 Company
 Recipient's Address One North Central Ave. Dept./Floor/Suite/Room
 We cannot deliver to P.O. boxes or P.O. ZIP codes.

Address
 To request a package be held at a specific FedEx location, print FedEx address here.
 City Phoenix, Arizona State ZIP 85004-4567

4a Express Package Service Packages up to 150 lbs.
 1 FedEx Priority Overnight Next business morning. * Friday shipments will be delivered on Monday unless SATURDAY Delivery is selected.
 5 FedEx Standard Overnight Next business afternoon. Saturday Delivery NOT available.
 6 FedEx First Overnight Earliest next business morning delivery to select locations. * Saturday Delivery NOT available.
 20 FedEx 2Day Second business day. ** Thursday shipments will be delivered on Monday unless SATURDAY Delivery is selected. FedEx Envelope rate not available. Minimum charge: One-pound rate.
 20 FedEx Express Saver Third business day. * Saturday Delivery NOT available. * To most locations.

4b Express Freight Service Packages over 150 lbs.
 7 FedEx 1Day Freight* Next business day. ** Friday shipments will be delivered on Monday unless SATURDAY Delivery is selected.
 8 FedEx 2Day Freight Second business day. ** Thursday shipments will be delivered on Monday unless SATURDAY Delivery is selected.
 83 FedEx 3Day Freight Third business day. ** Saturday Delivery NOT available. * To most locations. ** To most locations.

5 Packaging
 6 FedEx Envelope* 2 FedEx Pak* Includes FedEx Small Pak, FedEx Large Pak, and FedEx Sturdy Pak.
 3 FedEx Box 4 FedEx Tube 1 Other * Declared value limit \$500.

6 Special Handling Include FedEx address in Section 3.
 3 SATURDAY Delivery Not available for FedEx Standard Overnight, FedEx First Overnight, FedEx Express Saver, or FedEx 3Day Freight.
 1 HOLD Weekday at FedEx Location Not available for FedEx First Overnight.
 31 HOLD Saturday at FedEx Location Available ONLY for FedEx Priority Overnight and FedEx 2Day to select locations.

Does this shipment contain dangerous goods?
 No 4 Yes As per attached Shipper's Declaration. Yes Shipper's Declaration not required.
 6 Dry Ice Dry ice, 3, UN 1845 x _____ kg
 Cargo Aircraft Only
 Dangerous goods (including dry ice) cannot be shipped in FedEx packaging.

7 Payment Bill to: Enter FedEx Acct. No. or Credit Card No. below. Obtain Recip. Acct. No.
 1 Sender Acct. No. in Section 1 will be billed. 2 Recipient 3 Third Party 4 Credit Card 5 Cash/Check

Total Packages Total Weight
 [Barcode] [Barcode]
 Credit Card Auth.

Our liability is limited to \$100 unless you declare a higher value. See the current FedEx Service Guide for details.

8 Residential Delivery Signature Options If you require a signature, check Direct or Indirect.
 No Signature Required Package may be left without obtaining a signature for delivery. 10 Direct Signature Someone at recipient's address may sign for delivery. Fee applies. 34 Indirect Signature If no one is available at recipient's address, someone at a neighboring address may sign for delivery. Fee applies.

520



8679 8146 8236

FedEx Tracking Number **8679 8146 8236**

Form ID No.

0200

Recipient's Copy

1 From
Date 27 Aug 2007

Sender's Name Paul Winters Phone 317 549-4050

Company Lawyer

Address P.O. Box 391

City Casey State Ill ZIP 62420

2 Your Internal Billing Reference


3 To
Recipient's Name BLM - Arizona State Office Phone 602 417-9200

Company _____

Recipient's Address One North Central Ave.

Address _____

City Phoenix, Arizona State _____ ZIP 85004 4527



8679 8146 8236

4a Express Package Service Packages up to 150 lbs.

FedEx Priority Overnight
Next business morning.* Friday shipments will be delivered on Monday unless SATURDAY Delivery is selected.

FedEx Standard Overnight
Next business afternoon.* Saturday Delivery NOT available.

FedEx First Overnight
Earliest next business morning delivery to select locations.* Saturday Delivery NOT available.

FedEx 2Day
Second business day.** Thursday shipments will be delivered on Monday unless SATURDAY Delivery is selected.

FedEx Express Saver
Third business day.* Saturday Delivery NOT available.

FedEx Envelope rate not available. Minimum charge: One-pound rate. _____ * To most locations.

4b Express Freight Service Packages over 150 lbs.

FedEx 1Day Freight*
Next business day.** Friday shipments will be delivered on Monday unless SATURDAY Delivery is selected.

FedEx 2Day Freight
Second business day.** Thursday shipments will be delivered on Monday unless SATURDAY Delivery is selected.

FedEx 3Day Freight
Third business day.** Saturday Delivery NOT available.

* Call for Confirmation: _____ ** To most locations.

5 Packaging

FedEx Envelope* FedEx Pak*
Includes FedEx Small Pak, FedEx Large Pak, and FedEx Sturdy Pak.

FedEx Box FedEx Tube Other

* Declared value limit \$500.

6 Special Handling

SATURDAY Delivery
Not available for FedEx Standard Overnight, FedEx First Overnight, FedEx Express Saver, or FedEx 3Day Freight.

HOLD Weekday at FedEx Location
Not available for FedEx First Overnight.

HOLD Saturday at FedEx Location
Available ONLY for FedEx Priority Overnight and FedEx 2Day to select locations.

Include FedEx address in Section 3.

Does this shipment contain dangerous goods?
One box must be checked.

No Yes As per attached Shipper's Declaration. Yes Shipper's Declaration not required.

Dry Ice
Dry Ice, 3 UN 1845 _____ x _____ kg

Dangerous goods (including dry ice) cannot be shipped in FedEx packaging. Cargo Aircraft Only

7 Payment Bill to: Enter FedEx Acct. No. or Credit Card No. below.

Sender Acct. No. in Section 1 will be billed. Recipient Third Party Credit Card Cash/Check

Obtain Recip. Acct. No.



Total Packages _____ Total Weight _____ Total Declared Value* \$ 99 .00

*Our liability is limited to \$100 unless you declare a higher value. See back for details. Credit Card Auth.

8 Residential Delivery Signature Options If you require a signature, check Direct or Indirect.

No Signature Required
Package may be left without obtaining a signature for delivery.

Direct Signature
Someone at recipient's address may sign for delivery. **Fee applies.**

Indirect Signature
If no one is available at recipient's address, someone at a neighboring address may sign for delivery. **Fee applies.**

520

fedex.com 1.800.GoFedEx 1.800.463.3339

Terms And Conditions

Definitions On this Airbill, "we," "our," "us," and "FedEx" refer to Federal Express Corporation, its employees, and agents. "You" and "your" refer to the sender, its employees, and agents.

Agreement To Terms By giving us your package to deliver, you agree to all the terms on this Airbill and in the current FedEx Service Guide, which is available upon request. You also agree to those terms on behalf of any third party with an interest in the package. If there is a conflict between the current FedEx Service Guide and this Airbill, the current FedEx Service Guide will control. No one is authorized to change the terms of our Agreement.

Responsibility For Packaging And Completing Airbill

You are responsible for adequately packaging your goods and properly filling out this Airbill. If you omit the number of packages and/or weight per package, our billing will be based on our best estimate of the number of packages we received and/or an estimated "default" weight per package as determined by us.

Responsibility For Payment Even if you give us different payment instructions, you will always be primarily responsible for all delivery costs, as well as any cost we incur in either returning your package to you or warehousing it pending disposition.

Limitations On Our Liability And Liabilities Not Assumed

- Our liability in connection with this shipment is limited to the lesser of your actual damages or \$100, unless you declare a higher value, pay an additional charge, and document your actual loss in a timely manner. You may pay an additional charge for each additional \$100 of declared value. The declared value does not constitute, nor do we provide, cargo liability insurance.
- In any event, we will not be liable for any damage, whether direct, incidental, special, or consequential, in excess of the declared value of a shipment, whether or not FedEx had knowledge that such damages might be incurred, including but not limited to loss of income or profits.

- We won't be liable:
 - for your acts or omissions, including but not limited to improper or insufficient packing, securing, marking, or addressing, or those of the recipient or anyone else with an interest in the package.
 - if you or the recipient violates any of the terms of our Agreement.
 - for loss of or damage to shipments of prohibited items.
 - for loss, damage, or delay caused by events we cannot control, including but not limited to acts of God, perils of the air, weather conditions, acts of public enemies, war, strikes, civil commotions, or acts of public authorities with actual or apparent authority.

Declared Value Limits

- The highest declared value allowed for a FedEx Envelope or FedEx Pak shipment is \$500.
- For other shipments, the highest declared value allowed is \$50,000 unless your package contains items of extraordinary value, in which case the highest declared value allowed is \$500.
- Items of extraordinary value include shipments containing such items as artwork, jewelry, furs, precious metals, negotiable instruments, and other items listed in the current FedEx Service Guide.
- You may send more than one package on this Airbill and fill in the total declared value for all packages, not to exceed the \$100, \$500, or \$50,000 per package limit described above. (Example: 5 packages can have a total declared value of up to \$250,000.) In that case, our liability is limited to the actual value of the package(s) lost or damaged, but may not exceed the maximum allowable declared value(s) or the total declared value, whichever is less. You are responsible for proving the actual loss or damage.

Filing A Claim YOU MUST MAKE ALL CLAIMS IN WRITING and notify us of your claim within strict time limits set out in the current FedEx Service Guide.

You may call our Customer Service department at 1.800.GoFedEx 1.800.463.3339 to report a claim; however, you must still file a timely written claim. We aren't obligated to act on any claim until you have paid all transportation charges, and you may not deduct the amount of your claim from those charges.

If the recipient accepts your package without noting any damage on the delivery record, we will assume the package was delivered in good condition. For us to process your claim, you must make the original shipping cartons and packing available for inspection.

Right To Inspect We may, at our option, open and inspect your packages before or after you give them to us to deliver.

Right Of Rejection We reserve the right to reject a shipment when such shipment would be likely to cause delay or damage to other shipments, equipment, or personnel; or if the shipment is prohibited by law; or if the shipment would violate any terms of our Airbill or the current FedEx Service Guide.

C.O.D. Services C.O.D. SERVICE IS NOT AVAILABLE WITH THIS AIRBILL. If C.O.D. Service is required, please use a FedEx C.O.D. Airbill.

Air Transportation Tax Included A federal excise tax when required by the Internal Revenue Code on the air transportation portion of this service, if any, is paid by us.

Money-Back Guarantee In the event of untimely delivery, FedEx will, at your request and with some limitations, refund or credit all transportation charges. See the current FedEx Service Guide for more information.


FedEx Express US Airbill

8679 8146 8236

0200

Form 10 No.

FedEx Retrieval Copy



1 From 27 Aug 2009 Sender's FedEx Account Number
 Date 27 Aug 2009
 Sender's Name Brent Winters Phone 317 549-4050
 Company Lawyer
 Address P.O. Box 391
 City Casey State Ill ZIP 62420

2 Your Internal Billing Reference
 3 To Recipient's Name BLM-Arizona 5104 Phone 602-417-9200
 Recipient's Address One North Central Ave.
 City Phoenix, Arizona State AZ ZIP 85004-4547

4a Express Package Service
 FedEx Priority Overnight
 FedEx Standard Overnight
 FedEx 2Day
 FedEx Express Saver

4b Express Freight Service
 FedEx 1Day Freight
 FedEx 2Day Freight
 FedEx 3Day Freight

5 Packaging
 FedEx Envelope
 FedEx Pak
 FedEx Box
 FedEx Tube
 Other

6 Special Handling
 SATURDAY Delivery
 HOLD Weekday at FedEx Location
 HOLD Saturday at FedEx Location

7 Payment Bill to:
 Sender
 Recipient
 Third Party
 Credit Card
 Cash/Check

8 Residential Delivery Signature Options
 No Signature Required
 Direct Signature
 Indirect Signature

FedEx MON - 31 AUG A1
 STANDARD OVERNIGHT
 TRK# 8679 8146 8236
 0200
 SA ZSYA
 85004 AZ-UG PHX
 Barcode
 emp# 2024274 28AUG09 17:56

Additional shipments, FedEx liability is limited to US\$100 for damage, delay or loss of surface or air and may be further limited by certain treaties, including the Warsaw Convention, typically to US\$9.07 per pound. See the current FedEx Service Guide or the FedEx® Air Waybill for details.

For more information? Visit www.fedex.com, or call 1.800.GoFedEx 1.800.463.3339 for U.S. domestic shipments, 1.800.247.4747 for international shipments. Call your local FedEx office if you are outside the U.S.

5476/155475 REV 9/05 RT

Insert airbill here

fedex.com 1.800.GoFedEx 1.800.463.3339

fedex.com 1.800.GoFedEx 1.800.463.3339

AMC 348442

62420 (zip code)

BRENT ALLAN WINTERS

Lawyer

P.O. Box 391
Casey, Illinois
217-549-4050

winterscommonlawyer@gmail.com

3 June 2009

MEMORANDA

To: Susie
BLM Arizona State Office
222 North Central Avenue
Phoenix, Arizona 85004-2203

Fax: BLM-602-417-9556

Re: Annual Maintenance Fees

Annual maintenance fees pursuant to federal statute established by public laws 102-381 (106 Stat. 1374), dated 5 October 1992, 103-66 (107 Stat. 405), dated 10 August 1993, and 43 CFR 3833.1-5, 6 & 7 implemented 30 August 1994.

Please apply \$500.00 payment to the following claims for the year 2009 through August 2010:

Lead AMC #: AMC 348442

Ending AMC #: AMC 348445

SERIAL NUMBER CLAIM NAME

AMC 348442	Chapel Association Placer
AMC 348443	Golden Cross 1
AMC 348444	Golden Cross 2
AMC 348445	Lucky Horseshoe Association Placer

RECEIVED
BLM AZ STATE OFFICE
2009 JUN -3 P 2:57
PHOENIX, ARIZONA

Cordially,

Brent Allan Winters
Brent Allan Winters
Attorney at Law

BW:ska

Call 217-549-4050

JUN 30 2009
[Signature]

4/50

United States Department of the Interior
Bureau of Land Management

BUSINESS & SUPPORT SVCS DIV
 ONE N CENTRAL AVE SUITE 800
 PHOENIX, AZ 85004 -4427
 Phone: (602) 417-9200

Receipt

No: 1933330

Transaction #: 1996442	
Date of Transaction: 06/03/2009	
CUSTOMER:	BRENT WINTER PO BOX 391 CASEY,IL 62420-0391 US

LINE #	QTY	DESCRIPTION	REMARKS	UNIT PRICE	TOTAL
1	1.00	LOCATABLE MINERALS / MINING CLAIMS-NOT NEW-UNADJUD,ONE AUTH NO. ONLY / MINING CLAIM MONEY RECEIVED CASES: AMC348442/\$500.00	MAINT (4)	- n/a -	500.00
TOTAL:					\$500.00

PAYMENT INFORMATION			
NOTE: Items will appear on credit card statement as "Bureau of Land Mgmt CO".			
1	AMOUNT:	500.00	POSTMARKED: N/A
	TYPE:	CREDIT CARD	RECEIVED: 06/03/2009
	NAME:	WINTER, BRENT PO BOX 391 CASEY IL 62420-0391 US	
	CARD NO:	XXXXXXXXXXXX9651	AUTH CODE: 165834
	NAME ON CARD:	BRENT A WINTERS	
	EXPIRES:	11/2010	
	SIGNATURE:		

REMARKS	

This receipt was generated by the automated BLM Collections and Billing System and is a paper representation of a portion of the official electronic record contained therein.

BRENT WINTERS
Attorney at Law
11318 Via Vista
Nevada City, California 95959
217-549-4050
commonlawyer@infostations.net

20 August 2007

MEMORANDUM

To: BLM Arizona State Office
222 North Central Avenue
Phoenix, Arizona 85004-2203

Subject: Payment of Annual Maintenance Fee

Enclosed is payment of the annual maintenance fee pursuant to federal statute established by public laws 102-381 (106 Stat. 1374), dated October 5, 1992 and 103-66 (107 Stat. 405), dated August 10, 1993, and the regulations implemented August 30, 1994, found at 43 CFR 3833.1-5, and 7.

The \$500.00 is to be applied to the following claims for the year 2007 through August 2008.

Lead AMC Number: AMC 348442
Ending AMC Number: AMC 348445

Serial Number	Claim Name	Claimant's Names
AMC 348442	Chapel Association Placer	Brent and Susan Winters
AMC 348443	Golden Cross 1	Marie Tucker, Stanley Tucker Nelson Tucker, Linda Tucker Brenda Shue, Bradly Shue American Land and Mines Company
AMC 348444	Golden Cross 2	Marie Tucker, Stanley Tucker Nelson Tucker, Linda Tucker Brenda Shue, Bradly Shue American Land and Mines Company
AMC 348445	Lucky Horseshoe Association	Brent and Susan Winters

Signed,



Brent Winters
Attorney at Law

PHOENIX, ARIZONA

2007 AUG 29 8:52

RECEIVED
B.L.M. AZ STATE OFFICE

United States Department of the Interior
Bureau of Land Management
 BUSINESS & SUPPORT SVCS DIV
 ONE N CENTRAL AVE SUITE 800
 PHOENIX, AZ 85004 -4427
 Phone: (602) 417-9200

Receipt

No: 1556363

Transaction #: 1607974	
Date of Transaction: 08/29/2007	
CUSTOMER:	BRENT WINTERS 11318 VIA VISTA NEVADA CITY,CA 95959

LINE #	QTY	DESCRIPTION	REMARKS	UNIT PRICE	TOTAL
1	1.00	LOCATABLE MINERALS / MINING CLAIMS-NOT NEW-UNADJUD,ONE AUTH NO. ONLY / MINING CLAIM MONEY RECEIVED (455) CASES: AMC348442/\$500.00	MAINT 2008 (4)	- n/a -	500.00
TOTAL:					\$500.00

PAYMENT INFORMATION					
1	AMOUNT:	\$500.00	POSTMARKED:	8/28/07 0:00	
	TYPE:	CHECK	RECEIVED:	08/29/2007	
	CHECK NO:	22733			
	NAME:	WINTERS, BRENT 11318 VIA VISTA NEVADA CITY CA 95959			

REMARKS

This receipt was generated by the automated BLM Collections and Billing System and is a paper representation of a portion of the official electronic record contained therein.

BRENT WINTERS

Attorney at Law

11318 Via Vista
Nevada City, California 95959

217-549-4050

commonlawyer@infostations.net

AMC 348442

BLM Arizona State Office
222 North Central Avenue
Phoenix, Arizona 85004-2203

Subject: Payment of Annual Maintenance Fee

Please find under this cover paperwork for annual maintenance fee pursuant to federal statute. Please stamp and return one original in the enclosed self-addressed-stamped envelope.

Thank you,



Brent Winters
Attorney at Law

PHOENIX, ARIZONA

2007 AUG 29 A 8:52

RECEIVED
BLM, AZ STATE OFFICE

RS 9/20/07

BRENT WINTERS
Attorney at Law
11318 Via Vista
Nevada City, California 95959
217-549-4050
commonlawyer@infostations.net

20 August 2007

MEMORANDUM

To: BLM Arizona State Office
222 North Central Avenue
Phoenix, Arizona 85004-2203

Subject: Payment of Annual Maintenance Fee

Enclosed is payment of the annual maintenance fee pursuant to federal statute established by public laws 102-381 (106 Stat. 1374), dated October 5, 1992 and 103-66 (107 Stat. 405), dated August 10, 1993, and the regulations implemented August 30, 1994, found at 43 CFR 3833.1-5, and 7.

The \$500.00 is to be applied to the following claims for the year 2007 through August 2008.

Lead AMC Number: AMC 348442
Ending AMC Number: AMC 348445

Serial Number	Claim Name	Claimant's Names
AMC 348442	Chapel Association Placer	Brent and Susan Winters
AMC 348443	Golden Cross 1	Marie Tucker, Stanley Tucker Nelson Tucker, Linda Tucker Brenda Shue, Bradly Shue American Land and Mines Company
AMC 348444	Golden Cross 2	Marie Tucker, Stanley Tucker Nelson Tucker, Linda Tucker Brenda Shue, Bradly Shue American Land and Mines Company
AMC 348445	Lucky Horseshoe Association	Brent and Susan Winters

Signed,



Brent Winters
Attorney at Law

PHOENIX, ARIZONA
2007 AUG 29 8:52

RECEIVED
BLM, AZ STATE OFFICE

BRENT WINTERS
Attorney at Law
11318 Via Vista
Nevada City, California 95959
217-549-4050
commonlawyer@infostations.net

AMC 348442

20 August 2008

MEMORANDUM

To: BLM Arizona State Office
222 North Central Avenue
Phoenix, Arizona 85004-2203

Subject: Payment of Annual Maintenance Fee


Enclosed is payment of the annual maintenance fee pursuant to federal statute established by public laws 102-381 (106 Stat. 1374), dated October 5, 1992 and 103-66 (107 Stat. 405), dated August 10, 1993, and the regulations implemented August 30, 1994, found at 43 CFR 3833.1-5, and 7.

The \$500.00 is to be applied to the following claims for the year 2008 through August 2008.

Lead AMC Number: AMC 348442
Ending AMC Number: AMC 348445

Serial Number	Claim Name	Claimant's Names
AMC 348442	Chapel Association Placer	Brent and Susan Winters
AMC 348443	Golden Cross 1	Marie Tucker, Stanley Tucker Nelson Tucker, Linda Tucker Brenda Shue, Bradly Shue American Land and Mines Company
AMC 348444	Golden Cross 2	Marie Tucker, Stanley Tucker Nelson Tucker, Linda Tucker Brenda Shue, Bradly Shue American Land and Mines Company
AMC 348445	Lucky Horseshoe Association	Brent and Susan Winters

Signed,


Brent Winters
Attorney at Law

ENTERED IN COMPUTER

RE 9/30/08

2008 AUG 29 A 7:44

BRENT WINTERS
Attorney at Law
11318 Via Vista
Nevada City, California 95959
217-549-4050
commonlawyer@infostations.net

20 August 2008

MEMORANDUM

To: BLM Arizona State Office
222 North Central Avenue
Phoenix, Arizona 85004-2203

Subject: Payment of Annual Maintenance Fee

Enclosed is payment of the annual maintenance fee pursuant to federal statute established by public laws 102-381 (106 Stat. 1374), dated October 5, 1992 and 103-66 (107 Stat. 405), dated August 10, 1993, and the regulations implemented August 30, 1994, found at 43 CFR 5833.1-5, and 7.

The \$500.00 is to be applied to the following claims for the year 2008 through August 2009.

Lead AMC Number: AMC 348442
Ending AMC Number: AMC 348445

Serial Number	Claim Name	Claimant's Names
AMC 348442	Chapel Association Placer	Brent and Susan Winters
AMC 348443	Golden Cross 1	Marie Tucker, Stanley Tucker Nelson Tucker, Linda Tucker Brenda Shue, Bradly Shue American Land and Mines Company
AMC 348444	Golden Cross 2	Marie Tucker, Stanley Tucker Nelson Tucker, Linda Tucker Brenda Shue, Bradly Shue American Land and Mines Company
AMC 348445	Lucky Horseshoe Association	Brent and Susan Winters

Signed,



Brent Winters
Attorney at Law

RECEIVED
AUG 20 2008
BLM ARIZONA STATE OFFICE

BLM ARIZONA OFFICE
222 NORTH CENTRAL

PHOENIX, AZ 85004-2203

25 AUGUST '88

TO WHOM IT MAY CONCERN:

PLEASE SEND A COPY BACK IN THE CASE

ENCLOSED.

Thank You,



ATTORNEY AT LAW

BW: ska

PHOENIX, ARIZONA

2009 AUG 29 A 7:44

RECEIVED
PHOENIX, ARIZONA

United States Department of the Interior
Bureau of Land Management
 BUSINESS & SUPPORT SVCS DIV
 ONE N CENTRAL AVE SUITE 800
 PHOENIX, AZ 85004 -4427
 Phone: (602) 417-9200

Receipt

No: 1775056

Transaction #: 1832819	
Date of Transaction: 08/29/2008	
CUSTOMER:	BRENT WINTERS 11318 VIA VISTA NEVADA CITY,CA 95959

LINE #	QTY	DESCRIPTION	REMARKS	UNIT PRICE	TOTAL
1	1.00	LOCATABLE MINERALS / MINING CLAIMS-NOT NEW-UNADJUD,ONE AUTH NO. ONLY / MINING CLAIM MONEY RECEIVED (455) CASES: AMC348442/\$500.00	MAINT 2009	- n/a -	500.00
TOTAL:					\$500.00

PAYMENT INFORMATION					
1	AMOUNT:	\$500.00	POSTMARKED:	8/26/08 0:00	
	TYPE:	CHECK	RECEIVED:	08/29/2008	
	CHECK NO:	6813844099			
	NAME:	WINTERS, BRENT 11318 VIA VISTA NEVADA CITY CA 95959			

REMARKS

This receipt was generated by the automated BLM Collections and Billing System and is a paper representation of a portion of the official electronic record contained therein.

BRENT WINTERS

Attorney at Law

11318 Via Vista
Nevada City, CA 95959

PHONE: 530-265-3603 FAX: 530-26-6564

E-mail: commonlawyer@infostations.net

25 August 2006

MEMORANDUM

TO: BLM ARIZONA STATE OFFICE
222 NORTH CENTRAL AVENUE
PHOENIX, ARIZONA 85004-2203

SUBJECT: PAYMENT OF ANNUAL MAINTENANCE FEE

Enclosed is payment of the annual maintenance fee pursuant to federal statute established by public laws 102-381 (106 Stat. 1374), dated October 5, 1992 and 103-66 (107 Stat. 405), dated August 10, 1993, and the regulations implemented August 30, 1994, found at 43 CFR 3833.1-5, 6 AND 7.

The \$500.00 is to be applied to the following claims for the year 2006 through August, 2007:

Lead AMC Number: AMC 348442

Ending AMC Number: AMC 348445

Serial Number	Claim Name	Claimant's Names
AMC 348442	Chapel Association Placer	Brent and Susan Winters
AMC 348443	Golden Cross 1	Dale Tucker, Marie Tucker Stanley Tucker, Judy Tucker Nelson Tucker, and Linda Tucker Brenda Shue, Bradly Shue, and American Land and Mines Company
AMC 348444	Golden Cross 2	Dale Tucker, Marie Tucker Stanley Tucker, Judy Tucker Nelson Tucker, and Linda Tucker Brenda Shue, Bradly Shue, and American Land and Mines Company
AMC 348445	Lucky Horseshoe Association Placer	Brent and Susan Winters

Signed: 

Brent Winters
Attorney at Law

PHOENIX, ARIZONA

2006 AUG 29 A 7:48

RECEIVED
BLM, AZ STATE OFFICE

Cell# 217-549-4050

7/50

United States Department of the Interior
Bureau of Land Management
 BUSINESS & SUPPORT SVCS DIV
 ONE N CENTRAL AVE
 PHOENIX, AZ 85004 -2203
 Phone: (602) 417-9200

Receipt

No: 1346536

Transaction #: 1391799		ENTERED INTO COMPUTER
Date of Transaction: 08/29/2006		
CUSTOMER:	BRENT WINTERS 11318 VIA VISTA NEVADA CITY, CA 95959	AUG 31 2006 PB

LINE #	QTY	DESCRIPTION	REMARKS	UNIT PRICE	TOTAL
1	4.00	LOCATABLE MINERALS / MINING CLAIMS-NOT NEW-UNADJUD, ONE AUTH NO. ONLY / MINING CLAIM MONEY RECEIVED (455) CASES: AMC348442/\$125.00, AMC348443/\$125.00, AMC348444/\$125.00, AMC348445/\$125.00	MAINT 2007 (4)	- n/a -	500.00
TOTAL:					\$500.00

PAYMENT INFORMATION			
NOTE: Items will appear on credit card statement as "Bureau of Land Management".			
1	AMOUNT:	\$500.00	POSTMARKED: N/A
	TYPE:	CREDIT CARD	RECEIVED: 08/29/2006
	NAME:	WINTERS, BRENT 11318 VIA VISTA NEVADA CITY CA 95959	
	CARD NO:	XXXXXXXXXXXX9651	AUTH CODE: 029873
	NAME ON CARD:	BRENT WINTERS	
	EXPIRES:	11/30/2007	
	SIGNATURE:		

REMARKS

This receipt was generated by the automated BLM Collections and Billing System and is a paper representation of a portion of the official electronic record contained therein.

AMC 348442

BRENT WINTERS

Attorney at Law

11318 Via Vista
Nevada City, Ca 95959
217-549-4050 Fax 530-265-6564
commonlawyer@infostations.net

FAX

This facsimile is intended only for the eyes of those it is addressed to. Any intrusion in this communication by someone not intended is a violation of law.

TO: Arizona State Office BLM *Mining Claims*

FROM: Brent Winters

DATE: 29 August 2006

SENDER: Susan

FAX: 602-417-9314

PHONE: 602-417-9200

NUMBER OF PAGES: (including cover) 2

COMMENTS:

BRENT WINTERS

Attorney at Law

11318 Via Vista
Nevada City, CA 95959
PHONE: 217-549-2050 FAX: 530-265-6564

24 August 2005

AMC348442

MEMORANDUM

TO: BLM ARIZONA STATE OFFICE
222 NORTH CENTRAL AVENUE
PHOENIX, ARIZONA 85004-2203

SUBJECT: PAYMENT OF ANNUAL MAINTENANCE FEE

Enclosed is payment of the annual maintenance fee pursuant to federal statute established by public laws 102-381 (106 Stat. 1374), dated October 5, 1992 and 103-66 (107 Stat. 405), dated August 10, 1993, and the regulations implemented August 30, 1994, found at 43 CFR 3833.1-5, 6 AND 7.

The enclosed check for \$500.00 is to be applied to the following claims for the year 2005 through August, 2006:

Lead AMC Number: AMC 348442

Ending AMC Number: AMC 348445

Serial Number	Claim Name	Claimant's Names
AMC 348442	Chapel Association Placer	Brent and Susan Winters
AMC 348443	Golden Cross 1	Dale Tucker, Marie Tucker Stanley Tucker, Judy Tucker Nelson Tucker, and Linda Tucker Brenda Shue, Bradly Shue, and American Land and Mines Company
AMC 348444	Golden Cross 2	Dale Tucker, Marie Tucker Stanley Tucker, Judy Tucker Nelson Tucker, and Linda Tucker Brenda Shue, Bradly Shue, and American Land and Mines Company
AMC 348445	Lucky Horseshoe Association Placer	Brent and Susan Winters

Signed,

Brent Winters
Attorney at Law

bw:ska

RECEIVED
BUREAU OF
LAND MANAGEMENT
2005 AUG 29 P 2:08
ARIZONA
STATE OFFICE
PHOENIX, ARIZONA

ENTERED IN COMPUTER

RE 9/23/05

**United States Department of the Interior
Bureau of Land Management**

BUSINESS & SUPPORT SVCS DIV
222 N CENTRAL AVE
PHOENIX, AZ 85004 -2203
Phone: (602) 417-9200

Receipt	
No:	1141020

Transaction #: 1180248
Date of Transaction: 08/30/2005

CUSTOMER:	BRENT WINTERS 11318 VIA VISTA NEVADA CITY,CA 95959
-----------	----------------------------------------------------------

LINE #	QTY	DESCRIPTION	REMARKS	UNIT PRICE	TOTAL
1	1.00	LOCATABLE MINERALS / MINING CLAIMS-NOT NEW-UNADJUD,ONE AUTH NO. ONLY / MINING CLAIM MONEY RECEIVED (455) CASES: AMC348442/\$500.00	MAINT 2006 (4)	- n/a -	500.00
TOTAL:					\$500.00

PAYMENT INFORMATION			
1	AMOUNT:	\$500.00	POSTMARKED: 08/24/2005
	TYPE:	CHECK	RECEIVED: 08/29/2005
	CHECK NO:	411261311	
	NAME:	WINTERS, BRENT 11318 VIA VISTA NEVADA CITY CA 95959	

REMARKS

This receipt was generated by the automated BLM Collections and Billing System and is a paper representation of a portion of the official electronic record contained therein.

Amc 348442

November 19, 2004


Mr. Brent Winters,

A letter was sent to you regarding additional fees required on your four mining claims, AMC348442 – 348445. An additional \$25 per claim was requested due to the increase in annual maintenance fees from \$100 per claim to \$125.

After the letter was mailed it was discovered that you had paid the correct amount of \$125 per claim. An incorrect code was entered into the LR2000 computer system which caused your name to appear on the report of those who had not paid the additional \$25. This error has been corrected, your claims are fully paid for the 2005 assessment year, and you can disregard the letter you received.

Enclosed are the serial register pages for your claims which show that you have paid the \$125 maintenance fee for the 2005 assessment year.

If you have any questions regarding this matter please call me at 602-417-9334.



Amy Bunda
Land Law Examiner

348442

BRENT WINTERS

Attorney at Law
#6 Kickapoo Valley Drive
Charleston, Illinois 61920
801-358-0998 ~~530-265-3988~~

(214) 549-4650

MEMORANDUM

TO: BLM ARIZONA STATE OFFICE
222 NORTH CENTRAL AVENUE
PHOENIX, ARIZONA 85004-2203

FROM: BRENT WINTERS, ATTORNEY AT LAW

SUBJECT: PAYMENT OF ANNUAL MAINTENANCE FEE

DATE: AUGUST 28, 2004

RECEIVED
BUREAU OF
LAND MANAGEMENT

2004 AUG 30 P 11 44

ARIZONA
STATE OFFICE
PHOENIX, ARIZONA

Enclosed is payment of the annual maintenance fee pursuant to federal statute established by public laws 102-381 (106 Stat. 1374), dated October 5, 1992 and 103-66 (107 Stat. 405), dated August 10, 1993, and the regulations implemented August 30, 1994, found at 43 CFR 3833.1-5,6 and 7.

The enclosed check for \$500.00 is to be applied to the following claims for the year 2004 through August 2005:
and money order totalling

Lead AMC Number: AMC 348442

Ending AMC Number: AMC 348445

Serial Number	Claim Name	Claimant's Names
AMC 348442	Chapel Association Placer	Brent and Susan Winters
AMC 348443	Golden Cross 1	Dale Tucker, Marie Tucker, Stanley Tucker, Judy Tucker, Nelson Tucker, and Linda Tucker, Brenda Shue, Bradly Shue, and American Land and Mines Company
AMC 348444	Golden Cross 2	Dale Tucker, Marie Tucker, Stanley Tucker, Judy Tucker, Nelson Tucker, and Linda Tucker, Brenda Shue, Bradly Shue, and American Land and Mines Company
AMC 348445	Lucky Horseshoe Association Placer	Brent and Susan Winters

Signed,


Brent Winters
Attorney at Law

ENTERED INTO COMPUTER
10/19/04 SC

United States Department of the Interior
Bureau of Land Management
 BUSINESS & SUPPORT SVCS DIV
 222 N CENTRAL AVE
 PHOENIX, AZ 85004 -2203
 Phone: (602) 417-9200

Receipt

No: 943522

Transaction #: 977926	
Date of Transaction: 09/01/2004	
CUSTOMER:	BRENT WINTERS #6 KICKAPOO VALLEY DRIVE CHARLESTON,IL 61920

LINE #	QTY	DESCRIPTION	REMARKS	UNIT PRICE	TOTAL
1	1.00	LOCATABLE MINERALS / MINING CLAIMS-NOT NEW-UNADJUD,ONE AUTH NO. ONLY / MINING CLAIM MONEY RECEIVED (455) CASES: AMC348442/\$500.00	MAINT FEES 2005 (4 ITEMS)	- n/a -	500.00
TOTAL:					\$500.00

PAYMENT INFORMATION			
1	AMOUNT:	\$400.00	POSTMARKED: 08/27/2004
	TYPE:	CHECK	RECEIVED: 08/30/2004
	CHECK NO:	136830	
	NAME:	TUCKER FAMILY AGRICULTURAL CO., LLC #6 KICKAPOO VALLEY DRIVE CHARLESTON IL 61920	
2	AMOUNT:	\$100.00	POSTMARKED: N/A
	TYPE:	CHECK	RECEIVED: 08/30/2004
	CHECK NO:	06073702334	
	NAME:	WINTERS, BRENT #6 KICKAPOO VALLEY DRIVE CHARLESTON IL 61920	

REMARKS

This receipt was generated by the automated BLM Collections and Billing System and is a paper representation of a portion of the official electronic record contained therein.

Amc 348442

BRENT WINTERS

Attorney at Law

1550 Douglas Suite 112
Charleston, Illinois 61920
PHONE: 217-345-5708 FAX: 217-345-2478


26 August 2003

BLM ARIZONA STATE OFFICE
222 NORTH CENTRAL AVENUE
PHOENIX, ARIZONA 85004-2203

To Whom It May Concern,

Please send the extra copy back to me in the self addressed stamped envelope

Thank you,



Brent Winters
Attorney At Law

ARIZONA
STATE OFFICE
PHOENIX, ARIZONA

RECEIVED
BUREAU OF
LAND MANAGEMENT
2003 SEP 12 A 10: 31

RES
9/26/03
ENTERED INTO COMPUTER

RES

BRENT WINTERS

Attorney at Law

1550 Douglas Suite 112
Charleston, Illinois 61920
PHONE: 217-345-5708 FAX: 217-345-2478

25 August 2003

MEMORANDUM

TO: BLM ARIZONA STATE OFFICE
222 NORTH CENTRAL AVENUE
PHOENIX, ARIZONA 85004-2203

SUBJECT: PAYMENT OF ANNUAL MAINTENANCE FEE

Enclosed is payment of the annual maintenance fee pursuant to federal statute established by public laws 102-381 (106 Stat. 1374), dated October 5, 1992 and 103-66 (107 Stat. 405), dated August 10, 1993, and the regulations implemented August 30, 1994, found at 43 CFR 3833.1-5, 6 AND 7.

The enclosed check for \$400.00 is to be applied to the following claims for the year 2003 through August, 2004:

Lead AMC Number: AMC 348442

Ending AMC Number: AMC 348445

Serial Number	Claim Name	Claimant's Names
AMC 348442	Chapel Association Placer	Brent and Susan Winters
AMC 348443	Golden Cross 1	Dale Tucker, Marie Tucker Stanley Tucker, Judy Tucker Nelson Tucker, and Linda Tucker Brenda Shue, Bradly Shue, and American Land and Mines Company
AMC 348444	Golden Cross 2	Dale Tucker, Marie Tucker Stanley Tucker, Judy Tucker Nelson Tucker, and Linda Tucker Brenda Shue, Bradly Shue, and American Land and Mines Company
AMC 348445	Lucky Horseshoe Association Placer	Brent and Susan Winters

Signed,

Brent Winters
Attorney at Law

bw:ska

RECEIVED
BUREAU OF
LAND MANAGEMENT
2003 SEP 22 A 10:31
ARIZONA
STATE OFFICE
PHOENIX, ARIZONA

EXCESS OF WEIGHT
DOMESTIC USE ONLY

CALL 1-800-222-1811 FOR PICKUP OR TRACKING O

AND PACKAGES



UNITED STATES POSTAL SERVICE

WWW.USPS.COM



0000

U.S. POSTAGE
PAID
CHARLESTON, IL
61920
AUG 28, 03
AMOUNT

\$13.65

00030069-03
DOMESTIC USE ONLY



UNITED STATES POSTAL SERVICE®

POST OFFICE TO ADDRESSEE



* E U 2 0 3 9 5 4 9 6 5 U S *

ORIGIN (POSTAL USE ONLY)

PO ZIP Code	Day of Delivery <input type="checkbox"/> Next <input type="checkbox"/> Second	Flat Rate Envelope <input type="checkbox"/>
Date In Mo. Day Year	<input type="checkbox"/> 12 Noon <input type="checkbox"/> 3 PM	Postage \$
Time In <input type="checkbox"/> AM <input type="checkbox"/> PM	Military <input type="checkbox"/> 2nd Day <input type="checkbox"/> 3rd Day	Return Receipt Fee
Weight lbs. ozs.	Int'l Alpha Country Code	COD Fee Insurance Fee
No Delivery <input type="checkbox"/> Weekend <input type="checkbox"/> Holiday	Acceptance Clerk Initials	Total Postage & Fees \$

DELIVERY (POSTAL USE ONLY)

Delivery Attempt	Time Mo. Day <input type="checkbox"/> AM <input type="checkbox"/> PM	Employee Signature
Delivery Attempt	Time Mo. Day <input type="checkbox"/> AM <input type="checkbox"/> PM	Employee Signature
Delivery Date	Time Mo. Day <input type="checkbox"/> AM <input type="checkbox"/> PM	Employee Signature
<input type="checkbox"/> WAIVER OF SIGNATURE (Domestic Only) Additional merchandise insurance is void if waiver of signature is requested. I wish delivery to be made without obtaining signature of addressee or addressee's agent (if delivery employee judges that article can be left in secure location) and I authorize that delivery employee's signature constitutes valid proof of delivery.		
NO DELIVERY <input type="checkbox"/> Weekend <input type="checkbox"/> Holiday		

CUSTOMER USE ONLY

TO FILE A CLAIM FOR DAMAGE OR LOSS OF CONTENTS, YOU MUST PRESENT THE ARTICLE, CONTAINER AND PACKAGING TO THE USPS FOR INSPECTION.

FROM: (PLEASE PRINT) PHONE ()

TO: (PLEASE PRINT) PHONE ()

ZIP + 4

Addresssee Copy

Label 11-B May 2001

ARIZONA
STATE OFFICE
PHOENIX, ARIZONA

2003 SEP 22 A 10:31

RECEIVED
BUREAU OF
LAND MANAGEMENT

CALL 1-800-222-1811

WWW.USPS.COM



This packaging is the property of the U.S. Postal Service and is provided solely for use in sending Express Mail. Misuse may be a violation of federal law.

United States Department of the Interior
Bureau of Land Management
 BUSINESS & SUPPORT SVCS DIV
 222 N CENTRAL AVE
 PHOENIX, AZ 85004 -2203
 Phone: (602) 417-9200

Receipt	
No:	745276

Transaction #: 774895
Date of Transaction: 09/03/2003

CUSTOMER:	BRENT WINTERS 1550 DOUGLAS STE 112 CHARLESTON,IL 61920
------------------	--------------------------------------------------------------

LINE #	QTY	DESCRIPTION	REMARKS	UNIT PRICE	TOTAL
1	1.00	LOCATABLE MINERALS / MINING CLAIMS-NOT NEW-UNADJUD,ONE AUTH NO. ONLY / MINING CLAIM MONEY RECEIVED (455) CASES: AMC348442/\$400.00	MAIN 2004 (4)	- n/a -	400.00
TOTAL:					\$400.00

PAYMENT INFORMATION			
1	AMOUNT:	\$400.00	POSTMARKED: N/A
	TYPE:	CHECK	RECEIVED: 09/02/2003
	CHECK NO:	9173736479230828	
	NAME:	WINTERS, BRENT 1550 DOUGLAS STE 112 CHARLESTON IL 61920	

REMARKS

This receipt was generated by the automated BLM Collections and Billing System and is a paper representation of a portion of the official electronic record contained therein.

Receipt No. 556930

LEAD FILE #'S _____

Trans No. 581734

AMC 348442

AMC Number	Code	Amount
348442 - 348445	482	400.
TOTAL:		\$ 400.

AMC Number	Code	Amount
TOTAL:		\$

Date of Doc _____

Date Entered: 9/23/02 MAH

Date of Rec't _____

Date Verified: _____

Amount Rec'd 400

Sent to Accts: 10/18/02

Amount Earned 400

Date Earned: _____

- 480 POL
- 481 NOI
- 482 MAINT
- 396 TRANS
- 635 AMEND

NOTES:

BRENT A. WINTERS
1550 Douglas Ste 212
Charleston IL 61920

BRENT WINTERS

Attorney at Law

1550 Douglas Ste 212
Charleston, IL 61920
217-345-5708 FAX: 217-345-2478

#556930
MO

ARIZONA
STATE OFFICE
PHOENIX, ARIZONA
2002 SEP -4 A 10:33
DIRECTOR
OFFICE OF
LAND MANAGEMENT

MEMORANDUM

TO: BLM ARIZONA STATE OFFICE
222 NORTH CENTRAL AVENUE
PHOENIX, ARIZONA 85004-2203
FROM: BRENT WINTERS, ATTORNEY-AT-LAW
SUBJECT: PAYMENT OF ANNUAL MAINTENANCE FEE
DATE: AUGUST 29, 2001

Enclosed is payment of the annual maintenance fee pursuant to federal statute established by public laws 102-381 (106 Stat. 1374), dated October 5, 1992 and 103-66 (107 Stat. 405), dated August 10, 1993, and the regulations implemented August 30, 1994, found at 43 CFR 3833.1-5,6 and 7.

The enclosed check for \$400.00 is to be applied to the following claims for the year 2001 through August, 2002:

Lead AMC Number: AMC 348442

Ending AMC Number: AMC 348445

Serial Number	Claim Name	Claimant's Names
AMC 348442	Chapel Association Placer	Brent and Susan Winters
AMC 348443	Golden Cross 1	Dale Tucker, Marie Tucker Stanley Tucker, Judy Tucker Nelson Tucker, and Linda Tucker, Brenda Shue, Bradly Shue, and American Land and Mines Company
AMC 348444	Golden Cross 2	Dale Tucker, Marie Tucker, Stanley Tucker, Judy Tucker Nelson Tucker, and Linda Tucker, Brenda Shue, Bradly Shue, and American Land and Mines Company
AMC 348445	Lucky Horseshoe Association Placer	Brent and Susan Winters

Brent Winters

Brent Winters
Attorney-at-Law

Postmarked timely

ENTERED IN COMPUTER
9/23/02 MCH

Handwritten initials/signature

BRENT WINTERS

Attorney At Law

1550 Douglas, Suite 212
Charleston Illinois 61920



0000



85004

U.S. POSTAGE
PAID
CHARLESTON, IL
61920
AUG 30 '02
PM
AMOUNT
\$4.05
00013297-04



RECEIVED
BUREAU OF
LAND MANAGEMENT

2002 SEP -4 A 10:33

ARIZONA
STATE OFFICE
PHOENIX, ARIZONA

Arizona State Office
North Central Avenue
Phoenix, Arizona
85004-2203

PLACE STICKER AT TOP OF ENVELOPE TO THE RIGHT OF THE RETURN ADDRESS. FOLD AT DOTTED LINE

CERTIFIED MAIL



7002 0510 0000 4585 1031

85004+2203



United States Department of the Interior
Bureau of Land Management
 BUSINESS & SUPPORT SVCS DIV
 222 N CENTRAL AVE
 PHOENIX, AZ 85004 -2203
 Phone: (602) 417-9200

Receipt	
No:	556930

Transaction #: 581734
Date of Transaction: 09/06/2002
CUSTOMER: BRENT WINTERS 1550 DOUGLAS STE 212 CHARLESTON,IL 61920

LINE #	QTY	DESCRIPTION	REMARKS	UNIT PRICE	TOTAL
1	1.00	LOCATABLE MINERALS / MINING CLAIMS-NOT NEW-UNADJUD,ONE AUTH NO. ONLY / MINING CLAIM MONEY RECEIVED (455) CASES: AMC348442/\$400.00	MAINT 2003 (4)	- n/a -	400.00
TOTAL:					\$400.00

PAYMENT INFORMATION			
1	AMOUNT:	\$400.00	POSTMARKED: 08/30/2002
	TYPE:	CHECK	RECEIVED: 09/04/2002
	CHECK NO:	90391532545	
	NAME:	WINTERS, BRENT 1550 DOUGLAS STE 212 CHARLESTON IL 61920	

REMARKS

This receipt was generated by the automated BLM Collections and Billing System and is a paper representation of a portion of the official electronic record contained therein.

Receipt No. 372030
 Trans No. 390761

LEAD FILE #'S 348442
348442

AMC Number	Code	Amount
348442-348445	482	400.00
TOTAL:	482	\$400.00

AMC Number	Code	Amount
TOTAL:		\$

Date of Doc 9/4/01
 Date of Rec't 9/4/01
 Amount Rec'd 400.00
 Amount Earned _____

Date Entered: 10/19/01 TR
 Date Verified: _____
 Sent to Accts: _____
 Date Earned: _____

- 480 POL
- 481 NOI
- 482 MAINT
- 396 TRANS
- 635 AMEND

NOTES:
 The date 9/4/01 was entered
 as 9/1/01.

BRENT WINTERS

Attorney at Law

2119 Douglas
Charleston, IL 61920
217-345-5708 FAX: 217-348-9315

MEMORANDUM

TO: BLM ARIZONA STATE OFFICE
222 NORTH CENTRAL AVENUE
PHOENIX, ARIZONA 85004-2203
FROM: BRENT WINTERS, ATTORNEY-AT-LAW
SUBJECT: PAYMENT OF ANNUAL MAINTENANCE FEE
DATE: AUGUST 29, 2001

2001 AUG 30 A 10:13
STATE OF ARIZONA
CANCELED

Enclosed is payment of the annual maintenance fee pursuant to federal statute established by public laws 102-381 (106 Stat. 1374), dated October 5, 1992 and 103-66 (107 Stat. 405), dated August 10, 1993, and the regulations implemented August 30, 1994, found at 43 CFR 3833.1-5,6 and 7.

The enclosed check for \$400.00 is to be applied to the following claims for the year 2001 through August, 2002:

Lead AMC Number: AMC 348442

Ending AMC Number: AMC 348445

Serial Number	Claim Name	Claimant's Names
AMC 348442	Chapel Association Placer	Brent and Susan Winters
AMC 348443	Golden Cross 1	Dale Tucker, Marie Tucker Stanley Tucker, Judy Tucker Nelson Tucker, and Linda Tucker, Brenda Shue, Bradly Shue, and American Land and Mines Company
AMC 348444	Golden Cross 2	Dale Tucker, Marie Tucker, Stanley Tucker, Judy Tucker Nelson Tucker, and Linda Tucker, Brenda Shue, Bradly Shue, and American Land and Mines Company
AMC 348445	Lucky Horseshoe Association Placer	Brent and Susan Winters

RECEIVED
BLM ARIZONA STATE OFFICE
2001 SEP -4 P 1:29
PHOENIX, ARIZONA

Signed,
Brent Winters
Brent Winters
Attorney-at-Law

POSTMARKED
TIMELY

10/19/01
ERED INTO COMPUTER

T#30116

**Recorded at the request of: Brent Winters
Attorney-at-Law**

**When Recorded, MAIL TO: Brent Winters
Attorney-at-Law
2119 Douglas
Charleston, IL 61920**

RECEIVED
ILL. STATE OFFICE
2001 SEP -4 P 1:30
PHOENIX, ARIZONA

RECEIVED
LAW ENFORCEMENT
2001 AUG 31 A 10:13
PHOENIX, ARIZONA

**United States Department of the Interior
Bureau of Land Management**
BUSINESS & SUPPORT SVCS DIV
222 N CENTRAL AVE
PHOENIX, AZ 85004 -2203
Phone: (602) 417-9200

Receipt	
No:	372030

Transaction #: 390761
Date of Transaction: 09/04/2001

CUSTOMER: BRENT WINTERS
2119 DOUGLAS
CHARLESTON,IL 61920

LINE #	QTY	COMMODITY / SUBJECT / ACTION / PRODUCT	REMARKS	UNIT PRICE	TOTAL
1	1.00	LOCATABLE MINERALS / MINING CLAIMS-NOT NEW-UNADJUD.ONE AUTH NO. ONLY / MINING CLAIM MONEY RECEIVED (455)	MAINT 2002 (4)	- n/a -	\$400.00
TOTAL:					\$400.00

PAYMENT INFORMATION

1	AMOUNT: \$400.00	POSTMARKED: 08/31/2001
	TYPE: CHECK	RECEIVED: 09/04/2001
	CHECK NO: 86464908887010831	
	NAME: WINTERS, BRENT 2119 DOUGLAS CHARLESTON IL 61920	

REMARKS

PHONE: SEE DOC

CASE SERIAL NUMBER INFORMATION

TRNS #	LINE #	CASES
390761	1	AMC348442/\$400.00

This receipt was generated by the automated BLM Collections and Billings System and is a paper representation of a portion of the official electronic record contained therein.

POSTMARKED
TIMELY



DESERT FOOTHILLS MEDICAL CENTER

34155 N. Scottsdale Rd.

Scottsdale, AZ 85262

RECEIVED
B.L.M. AZ STATE OFFICE

2001 SEP -4 P 2:46

*Claim
assessment
enclosed*
AMC-351905

Bureau of Land Management
222 N. Central Ave
Phoenix, AZ 85004

PHOENIX, ARIZONA

(602) 417-9200

RECEIVED
B.L.M. AZ STATE OFFICE
2000 OCT 27 P 3:21
PHOENIX, ARIZONA

Limited Power of Attorney

Notice: This is an important document. Therefore you should know these important facts. The purpose of this power of attorney is to give the person whom you designate (your "agent") powers to handle your mineral rights as herein designated.

To all persons, be it known that we, Dale Tucker, Marie Tucker, Stanley Tucker, Judy Tucker, Nelson Tucker, Linda Tucker, Linda Shue and Bradley Shue, individually and in mutual association, do hereby make and grant a limited power of attorney to Brent Winters, attorney at law, of Coles County, Illinois, and do thereupon constitute and appoint said individual as our attorney-in-fact.

Our attorney-in-fact shall act in our names, place and stead in any way which we ourselves could do, if we were personally present, with respect to the following matters, to the extent that we were permitted by law to act though an agent, pertaining to and touching our joint and several interests in the mining claims known as Golden Cross 1 and Golden Cross 2, recorded under AMC numbers 348443 and 348444 with the United States Bureau of Land Management Office in Phoenix, Arizona. These claims are further described as occupying the southern ½ of section 29, TION-R4W, G. & S. R. M. Yavapai County, Arizona.

Authority is therefore granted hereinunder to our attorney-in-fact to exercise the following powers, including but not limited to mineral property transactions, recording, filing and adjudication of mineral rights in, with and in relation to the appropriate federal and state offices, authorities, administrative, and common law and equitable tribunals, to negotiate claims and litigation, to submit reports, records and statements, full and unqualified authority to delegate any or all of the foregoing powers when deemed necessary for the effective assistance of my attorney-in-fact to

defend and maintain the above cited claims, and any other powers incidental, necessary and proper to implement the foregoing powers. Powers granted by this instrument shall be limited in their scope of operation to matters pertaining to the mining claims cited above and maintenance and defense of rights pertaining thereto.

Our attorney-in-fact hereby accepts this appointment subject to its terms and agrees to act and perform in said fiduciary capacity consistent with our best interests as he in his discretion deems advisable, and we hereby affirm and ratify, both jointly and severally all acts having been so undertaken.

RECEIVED
S.L.M. AZ STATE OFFICE
2000 OCT 27 P 3: 21
PHOENIX, ARIZONA

Signed under seal this _____ day of _____, 2000.

Signed in the presence of:

Witness

Harry A. Woolen
Witness Harry A. Woolen

Grantors

Brent Winters
Attorney-in-fact Brent Winters

State of ~~Missouri~~ Kansas

County of ~~Coles~~ Barber

~~below~~ On 13th day of April, 2000 before me, personally appeared the ~~above~~ named persons personally known to me (or proved to me on the basis of satisfactory evidence) to be the persons whose names are subscribed to the within instrument and acknowledged to me that they executed the same in their authorized capacity, and that by their signatures on the instrument they executed the instrument.

WITNESS my hand and official seal.

Signature Kristi L. Molz



Grantor's Signatures
Marie Lucher
Steve Tucker
Judy Tucker

Dale Lucher by
Linda Marie Lucher P.O.A.

RECEIVED
B.L.M. AZ STATE OFFICE
2000 OCT 27 P 3:21
PHOENIX, ARIZONA

Limited Power of Attorney

Notice: This is an important document. Therefore you should know these important facts. The purpose of this power of attorney is to give the person whom you designate (your "agent") powers to handle your mineral rights as herein designated.

For all persons, be it known that we, Dale Tucker, Marie Tucker, Stanley Tucker, Judy Tucker, Nelson Tucker, Linda Tucker, Linda Shue and Bradley Shue, individually and in mutual association, do hereby make and grant a limited power of attorney to Brent Winters, attorney at law, of Coles County, Illinois, and do thereupon constitute and appoint said individual as our attorney-in-fact.

Our attorney-in-fact shall act in our names, place and stead in any way which we ourselves could do, if we were personally present, with respect to the following matters, to the extent that we were permitted by law to act through an agent, pertaining to and touching our joint and several interests in the mining claims known as Golden Cross 1 and Golden Cross 2, recorded under AMC numbers 348443 and 348444 with the United States Bureau of Land Management Office in Phoenix, Arizona. These claims are further described as occupying the southern ½ of section 29, T10N-R4W, G. & S. R. M. Yavapai County, Arizona.

Authority is therefore granted hereinunder to our attorney-in-fact to exercise the following powers, including but not limited to mineral property transactions, recording, filing and adjudication of mineral rights in, with and in relation to the appropriate federal and state offices, authorities, administrative, and common law and equitable tribunals, to negotiate claims and litigation, to submit reports, records and statements, full and unqualified authority to delegate any or all of the foregoing powers when deemed necessary for the effective assistance of my attorney-in-fact to

defend and maintain the above cited claims, and any other powers incidental, necessary and proper to implement the foregoing powers. Powers granted by this instrument shall be limited in their scope of operation to matters pertaining to the mining claims cited above and maintenance and defense of rights pertaining thereto.

Our attorney-in-fact hereby accepts this appointment subject to its terms and agrees to act and perform in said fiduciary capacity consistent with our best interests as he in his discretion deems advisable, and we hereby affirm and ratify, both jointly and severally all acts having been so undertaken.

Signed under seal this 11 day of April, 2000.

Signed in the presence of:

Dollie Mathes
Witness

Brenda Shue
Grantors

Harry A. Wolen
Witness
Harry A. Wolen

Brent Winters
Attorney-in-fact
Brent Winters

State of Illinois

County of Coles

On 11 day of April, 2000 before me, personally appeared the above named persons personally known to me (or proved to me on the basis of satisfactory evidence) to be the persons whose names are subscribed to the within instrument and acknowledged to me that they executed the same in their authorized capacity, and that by their signatures on the instrument they executed the instrument.

WITNESS my hand and official seal.

Grantor's Signatures:

Signature Dollie Mathes

Notary Public State of Kansas
Dollie Mathes
My Appt Exp 8-21-2001

PHOENIX, ARIZONA
2000 OCT 27 P 3:21
RECEIVED
B.L.M. AZ STATE OFFICE

defend and maintain the above cited claims, and any other powers incidental, necessary and proper to implement the foregoing powers. Powers granted by this instrument shall be limited in their scope of operation to matters pertaining to the mining claims cited above and maintenance and defense of rights pertaining thereto.

Our attorney-in-fact hereby accepts this appointment subject to its terms and agrees to act and perform in said fiduciary capacity consistent with our best interests as he in his discretion deems advisable, and we hereby affirm and ratify, both jointly and severally all acts having been so undertaken.

Signed under seal this 11 day of April, 2000.

Signed in the presence of:

Dollie Mathes

Witness

Harry A. Woolen

Witness

Harry A. Woolen

Brent Winters

Grantors

Brent Winters

Attorney-in-fact

Brent Winters

State of Illinois

County of Coles

On 11 day of April, 2000 before me, personally appeared the above named persons personally known to me (or proved to me on the basis of satisfactory evidence) to be the persons whose names are subscribed to the within instrument and acknowledged to me that they executed the same in their authorized capacity, and that by their signatures on the instrument they executed the instrument.

WITNESS my hand and official seal.

Grantor's Signatures:

Signature Dollie Mathes

Notary Public State of Kansas
Dollie Mathes
My Appt Exp 8-21-2001

PHOENIX, ARIZONA

2000 OCT 27 P 3:21

RECEIVED
B.L.M. AZ STATE OFFICE

Receipt #: 183715

Lead #: 348442

Amount Received: 400.-

Date: 9-5-00 (env 8-31-00)

Transaction #: 197083

AMC #	Code	\$\$\$\$\$
348442-348445	482	400.-

AMC #	Code	\$\$\$\$\$

Total: 400.-

Copy fees \$64

480---POL-----\$5

481---NOI-----\$5

482---Maint.---\$100

396---Trf.-----\$5

635---Amd.-----\$5

379---Refund

Entered: Jon 9-7-00
Date

Verified: SEP 15 2000
Date

Sent to Accounts: SEP 15 2000
Date

Earned by Accounts: _____
Date

BRENT WINTERS
ATTORNEY AT LAW
2119 DOUGLAS
CHARLESTON, IL 61920

MEMORANDUM

TO: BLM ARIZONA STATE OFFICE
222 NORTH CENTRAL AVENUE
PHOENIX, ARIZONA 85004-2203
FROM: BRENT WINTERS, ATTORNEY AT LAW
SUBJECT: PAYMENT OF ANNUAL MAINTENANCE FEE
DATE: 8/25/20

Enclosed is payment of the annual maintenance fee pursuant to federal statute established by public laws 102-381 (106 Stat. 1374), dated October 5, 1992, and 103-66 (107 Stat. 405), dated August 10, 1993, and the regulations implemented August 30, 1994, found at 43 CFR 3833.1-5,6 and 7.

The enclosed check for \$400.00 is to be applied to the following claims for the year 2000 through August 2001:

Lead AMC Number: AMC 348442

Ending AMC Number: AMC 348445

*(267 extra provided for
copies to be returned)*

Serial Number	Claim Name	Claimant's Names
AMC 348442	Chapel Association Placer	Brent and Susan Winters
AMC 348443	Golden Cross 1	Dale Tucker, Marie Tucker Stanley Tucker, Judy Tucker Nelson Tucker, Brenda Shue and Bradly Shue, American Land and Mines Company
AMC 348444	Golden Cross 2	Dale Tucker, Marie Tucker Stanley Tucker, Judy Tucker Nelson Tucker, Brenda Shue and Bradly Shue, American Land and Mines Company
AMC 348445	Lucky Horseshoe Association Placer	Brent and Susan Winters

Signed,
Brent Winters
Brent Winters
Attorney at Law

ENTERED IN COMPUTER
10-9-7-00

VERIFIED

AB
SEP 15 2000

PHONE: 217-232-3883

STATE OF ILLINOIS
DEPARTMENT OF LAND MANAGEMENT

SEP 5 11 40 AM '00

RECEIVED
BUREAU OF
LAND MANAGEMENT

f sm

Recorded at the request of:

When Recorded, MAIL TO:

Bent Filters, Co.
219 Douglas
Charleston, Illinois
61920

Telex (219) 232-3883

RECEIVED
BUREAU OF
INVESTIGATION
STATE OF ILLINOIS
SEP 5 11 52 AM '00

PHONE: 217-232-3883

348442

BRENT WINTERS
ATTORNEY AT LAW
2119 DOUGLAS
CHARLESTON, IL 61920

Aug 30 12:30 PM '99

MEMORANDUM

TO: BLM ARIZONA STATE OFFICE
222 NORTH CENTRAL AVENUE
PHOENIX, ARIZONA 85004-2203

FROM: BRENT WINTERS, ATTORNEY AT LAW

SUBJECT: PAYMENT OF ANNUAL MAINTENANCE FEE

DATE: 08/25/99


Enclosed is payment for the annual maintenance fee pursuant to federal statute established by public laws 102-381 (106 Stat. 1374), dated October 5, 1992, and 103-66 (107 Stat. 405), dated August 10, 1993, and the regulations implemented August 30, 1994, found at 43 CFR 3833.1-5, 6 and 7.

The enclosed check for \$400.00 is to be applied to the following claims for the year 1999 thru August 2000:

Lead AMC Number: AMC 348442


Ending AMC Number: AMC 348445

Serial Number	Claim Name	Claimants' Names
AMC 348442	Chapel Association Placer	Brent and Susan Winters
AMC 348443	Golden Cross 1	Dale Tucker, Marie Tucker Stanley Tucker, Judy Tucker, Nelson Tucker, Brenda Shue & Bradly Shue, American Land and Mines Company
AMC 348444	Golden Cross 2	Dale Tucker, Marie Tucker Stanley Tucker, Judy Tucker, Nelson Tucker, Brenda Shue & Bradly Shue, American Land and Mines Company
AMC 348445	Lucky Horseshoe Association Placer	Brent and Susan Winters

Signed,

Brent Winters
Attorney at Law

BW: ska

4-cc'd

ENTERED IN COMPUTER
9/29/99


UNITED STATES
DEPARTMENT OF THE INTERIOR
BUREAU OF LAND MANAGEMENT

RECEIPT AND ACCOUNTING ADVICE

NO. 2348180 07

CD/AZ

09/01/99

Subject: CLAIM MAINTENANCE FEE 2000

2 3 13

300.00

Applicant:

BRENT WINTERS, ATTY
2119 DOUGLAS
CHARLESTON IL 61920

Remitter: MO 9378691979 (300)
MO 9378691980 (100)

Assignor:

LEASE MANAGEMENT DATA										<input type="checkbox"/> NEW		<input type="checkbox"/> UPDATE		<input type="checkbox"/> PAYMENT			
ORIGINAL SERIAL NO.			ASG.	TYPE	ST.	CTY.	FUND SYMBOL			ACRES/UNITS		RATE					
AMC 348442 - 348445			(4)														
AMOUNT	ANV. DATE	EXP. DATE	BILL CYC.	S/C	DISTRICT	NEXT BILL	MISC. DATA	U of M	ACTUAL UNITS								
ASSIGNMENT SERIAL NO.			ASG.	TYPE	ST.	CTY.	FUND SYMBOL			ACRES/UNITS		RATE					
AMOUNT	ANV. DATE	EXP. DATE	BILL CYC.	S/C	DISTRICT	NEXT BILL	MISC. DATA	U of M	ACTUAL UNITS								
APPLY REMITTANCE						Remarks:											
ACTION	FUND SYMBOL		CTY.	AMOUNT													
FILING FEE																	
RENTAL																	
UNEARNED																	
REFUND																	
TOTAL																	
AMOUNT DUE																	
<input type="checkbox"/> Lease in Escrow? <input type="checkbox"/> KGS? <input type="checkbox"/> Auto Escalates? <input type="checkbox"/> Auto Renew?						Of Interest? Operating Rights? Operator Bond Filed?											
						FOR MMS USE ONLY											
						BILLEE			FOREST REFUGE								
						NUMBER											
						OCS SECTION											
						CODE											

BY:

DATE:

UNITED STATES
DEPARTMENT OF THE INTERIOR
BUREAU OF LAND MANAGEMENT

24844

RECEIPT AND ACCOUNTING ADVICE

NO. 2348024⁰⁷

CD/AZ

09/01/99

Subject: CLAIM MAINTENANCE FEE 2000
SEE: #2348100 *

2 51 13

100.00

Applicant:
BRENT WINTERS, ATTY
2119 DOUGLAS
CHARLESTON IL 61920

MO 9378691980

Remitter:

Assignor:

LEASE MANAGEMENT DATA									
<input type="checkbox"/> NEW <input type="checkbox"/> UPDATE <input type="checkbox"/> PAYMENT									
ORIGINAL SERIAL NO.	ASG.	TYPE	ST.	CTY.	FUND SYMBOL			ACRES/UNITS	RATE
AMC 348442 ETAL									
AMOUNT	ANV. DATE	EXP. DATE	BILL CYC.	S/C	DISTRICT	NEXT BILL	MISC. DATA	U of M	ACTUAL UNITS
ASSIGNMENT SERIAL NO.	ASG.	TYPE	ST.	CTY.	FUND SYMBOL			ACRES/UNITS	RATE
AMOUNT	ANV. DATE	EXP. DATE	BILL CYC.	S/C	DISTRICT	NEXT BILL	MISC. DATA	U of M	ACTUAL UNITS

APPLY REMITTANCE			
ACTION	FUND SYMBOL	CTY.	AMOUNT
FILING FEE			
RENTAL			
UNEARNED			
REFUND			
TOTAL			
AMOUNT DUE			

Remarks:

BY: _____ DATE: _____

- Lease in Escrow?
- KGS? Of Interest?
- Auto Escalates? Operating Rights?
- Auto Renew? Operator
- Bond Filed?

FOR MMS USE ONLY		
BILLEE		FOREST REFUGE
NUMBER		
OCS SECTION		
CODE		

UNITED STATES
DEPARTMENT OF THE INTERIOR
BUREAU OF LAND MANAGEMENT

RECEIPT AND ACCOUNTING ADVICE

NO. 2389694

ST/AZ

08/27/98

Subject: CLAIM MAINTENANCE FEES 1999 (4)

2 5 13

400.00 ✓

Applicant:

BRENT WINTERS
2119 DOUGLAS
CHARLESTON, IL 61920

MO 693573044732

Remitter:

Assignor:

LEASE MANAGEMENT DATA NEW UPDATE PAYMENT

ORIGINAL SERIAL NO.	ASG.	TYPE	ST.	CTY.	FUND SYMBOL	ACRES/UNITS	RATE
AMC 348442							

AMOUNT	ANV. DATE	EXP. DATE	BILL CYC.	S/C	DISTRICT	NEXT BILL	MISC. DATA	U of M	ACTUAL UNITS

ASSIGNMENT SERIAL NO.	ASG.	TYPE	ST.	CTY.	FUND SYMBOL	ACRES/UNITS	RATE

AMOUNT	ANV. DATE	EXP. DATE	BILL CYC.	S/C	DISTRICT	NEXT BILL	MISC. DATA	U of M	ACTUAL UNITS

APPLY REMITTANCE

ACTION	FUND SYMBOL	CTY.	AMOUNT
FILING FEE			
RENTAL			
UNEARNED			
REFUND			
TOTAL			
AMOUNT DUE			

Remarks:

BY:

DATE:

- Lease in Escrow?
- KGS?
- Auto Escalates?
- Auto Renew?

- Of Interest?
- Operating Rights?
- Operator
- Bond Filed?

FOR MMS USE ONLY

BILLEE		FOREST REFUGE
NUMBER		
OCS SECTION		
CODE		

BRENT WINTERS
 ATTORNEY AT LAW
 2119 DOUGLAS
 CHARLESTON, IL 61920

348442-

ARIZONA
 STATE OFFICE
 PHOENIX, ARIZONA

AUG 26 10 36 AM '98

RECEIVED
 BUREAU OF
 LAND MANAGEMENT

MEMORANDUM

TO: BLM ARIZONA STATE OFFICE
 222 NORTH CENTRAL AVENUE
 PHOENIX, ARIZONA 85004-2203

FROM: BRENT WINTERS, ATTORNEY AT LAW

SUBJECT: PAYMENT OF ANNUAL MAINTENANCE FEE

DATE: 08/25/98

Enclosed is payment for the annual maintenance fee pursuant to federal statute established by public laws 102-381 (106 Stat. 1374), dated October 5, 1992, and 103-66 (107 Stat. 405), dated August 10, 1993, and the regulations implemented August 30, 1994, found at 43 CFR 3833.1-5, 6 and 7.

The enclosed check for \$400.00 is to be applied to the following claims for the year 1998:

Lead AMC Number: AMC 348442

Ending AMC Number: AMC 348445

Serial Number	Claim Name	Claimants' Names
AMC 348442	Chapel Association Placer	Brent Winters and Susan Winters
AMC 348443	Golden Cross 1	Dale Tucker, Marie Tucker, Stanley Tucker, Judy Tucker, Nelson Tucker, Brenda Shue and Brady Shue
AMC 348444	Golden Cross 2	Dale Tucker, Marie Tucker, Stanley Tucker, Judy Tucker, Nelson Tucker, Brenda Shue and Brady Shue
AMC 348445	Lucky Horseshoe Association Placer	Brent Winters and Susan Winters

Signed:

Brent Winters
 Attorney at Law
 & Land Agent

ENTERED IN COMPUTER
 AUG 28
 SB

VERIFIED

SEP 21 1998

2119 DOUGLAS • CHARLESTON, IL • 61920
 PHONE: (217) 345-3774 • FAX: (217) 348-3011

4 sqm

NOTICE!!

These documents have been scanned!

Do not place un-scanned documents beneath this notice!

Do not remove this notice from this file!

GPO Jacket No. 560-102
Print Order 61540
Rise Business Services, LLC
Job=AZ15 7/3/2019



Box Number= AZ15146



Claim Begin-End: AMC348442-AMC348445

5 Miscellaneous



AZ15146-2

AMC348328-AMC349049

**NO
DOCUMENTS
FOUND**

NO DOCUMENTS FOUND
NO DOCUMENTS FOUND

NOTICE!!

These documents have been scanned!

Do not place un-scanned documents beneath this notice!

Do not remove this notice from this file!

GPO Jacket No. 560-102
Print Order 61540
Rise Business Services, LLC
Job=AZ15 7/3/2019



Box Number= AZ15146



Claim Begin-End: AMC348442-AMC348445

6 Location Notices-Amendments and Supporting Documents



AZ15146-2

AMC348328-AMC349049

UNITED STATES
DEPARTMENT OF THE INTERIOR
BUREAU OF LAND MANAGEMENT

Date	10/17/97
Office	AZ-952
Serial Number	

NOTICE OF RETURN OF REMITTANCE

Name
Street
City & State
Zip code

BRENT WINTERS
2119 DOUGLAS
CHARLESTON IL 61920

CREDIT CARD

Your check money order numbered _____, dated _____,

drawn on _____,

located at _____,

in the amount of \$ 541.04, is returned herewith for the following reason:

- After inquiry, it does not appear that this remittance pertains to the Bureau of Land Management.
- The remittance has not been signed by the maker. Please sign and return promptly to this Office.
- The check must be endorsed before it is negotiable by the Bureau of Land Management. Please endorse and return the check promptly to this Office.
- This check has been replaced by a new remittance received from you.
- The remittance is negotiable by a party other than the Bureau of Land Management. Please submit a new remittance made payable to the Bureau of Land Management.
- The check is post dated. Please submit a new check.
- The name or address of the bank is not shown. Please submit a new check.
- The wording of the endorsement of the remittance prohibits its acceptance by the Government. Please submit a new remittance.
- The figure amount of the check does not agree with the written amount. Please submit a new remittance.
- This is a duplicate payment. According to our records the amount was originally paid on _____ by _____ . Therefore, your remittance is returned herewith.
- Other - CREDIT CARD NUMBER DECLINED. IF YOU HAVE ANY QUESTIONS, PLEASE CALL 602 417-93518


Grady Jalo

(Signature)

ACCTS TECH

(Title)

Brent Winters
2119 Douglas St
Charleston, IL 61920-3107



BUREAU OF LAND MANAGEMENT
ARIZONA STATE OFFICE
222 N. CENTRAL AVENUE
PHOENIX, AZ 85004-2203
ATTN: TINA M. SALO-ACCOUNTS

MINING CLAIM STATUS REPORT

Lead Serial No. A MC 348442 THROUGH A MC 348445

No. of Lode Claims 4

STATUS CHECKED BY R. N. M.
Enter Action Code 669 12/13/97

No. of Placer Claims 4

No. of Association Placer
(Not Enough Locators Send Form Ltr.) 0

MTP CHECKED ✓
(Reduced Size Copy Enclosed)

No. of Mill Sites 0

ORCA GEO CHECKED ✓
(Copy Enclosed)

No. of Tunnel Sites 0

Timely Filed YES NO

WILDERNESS (WA) AREA CHECKED ✓

Service Charge Correct YES NO

WHICH WA N/A

Location Fee Correct YES NO

Maintenance Fee Correct YES NO

Amount Paid \$ 540.00

Shortage \$ 0 Overage \$ 0

Over-the-Counter 0 Mail ✓

Township(s) T. 10N

Range(s) R. 04W

Section(s) 5, 29, 28

GENERAL JURISDICTION OF: BLM ✓ (or) WHICH NATIONAL FOREST _____

Enter Code 880 On Split Estate Land (Show Type of Patent - SX, PX, SRHE etc)

Enter Code 267 For Stockraising Homestead When Proper Notice Has Been Filed

STATUS.

CLAIMS PARTIALLY VOID: Private Minerals _____ Withdrawn _____ Other _____

CLAIMS VOID: Private Minerals _____ Withdrawn _____ Other _____

ADD: DATE RECEIVED, ACTION CODE 482, IN REMARKS: 1995, 1996, 1997, 1998

SPECIAL INSTRUCTIONS FOR DATA INPUT: _____

* COMMENTS Phil Dery stamped in mining claims through the mail room.

* Maps were missing for 11/5/97 348442 & 348445 ->

over

used maps from physical location
notes dated 10-7-97.

RECEIVED
BUREAU OF
LAND MANAGEMENT

Nov 3 10 35 AM '97

ARIZONA
STATE OFFICE
PHOENIX, ARIZONA

When recorded, mail to:
Brent Winters
Attorney at Law
2119 Douglas
Charleston, IL 61920


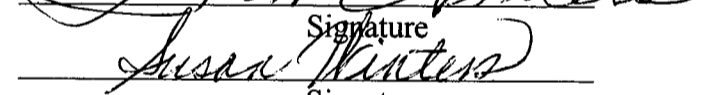
Space above this line for Recorder's use

NOTICE OF MINING CLAIM

1. This is a location
2. The type of claim is Placer
3. The name and address of the locators are Brent and Susan Winters, 2119 Douglas, Charleston, IL 61920
4. The name of the claim is Chapel Association Placer
5. The date of the location is 10 October 1997
6. The claim is 1500 feet long and 1200 feet wide. The distance from the location monument to each end of the claim is 1500 feet in an Southerly direction and 1200 feet in an Easterly direction.
7. The general course of the claim is from the North to the South.
8. The location of the claim is in Section 29, Township 10N Range 4W, Gila and Salt River Base and Meridian, Weaver Creek Mining District, Yavapai County, State of Arizona.


The claim being located borders the Johnson Patented claim on its West, the Golden Cross Association Placer on its South side. It occupies the greater part of of the SW ¼ of the NW ¼ of Section 29, Township 10N, Range 4W.

Dated: 7 October 1997


Signature

Signature

2119 Douglas
Charleston, IL 61920

A MC 348442



When recorded, mail to:

Name: Brent Winters
Address: 2119 Douglas
Charleston, IL 61920
City/State/Zip Code: _____

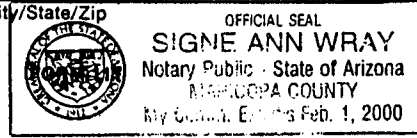
Space above this line for Recorder's use

NOTICE OF MINING CLAIM

RECEIVED
B.L.H. AZ STATE OFFICE
PHOENIX, ARIZONA
Oct 10 4 05 PM '97

1. TYPE OF NOTICE: Location Amendment Relocation
2. TYPE OF CLAIM: Placer Lode Millsite Tunnelsite
3. The name and address of the Locators are:
Name: Brent Winters and Susan Winters
Address: 2119 Douglas
City/State/Zip Code: Charleston, Illinois 61920
4. The name of the claim is Lucky Horseshoe Association Placer
5. The date of the location is 10 Oct. 1997
6. The claim is 1500 feet long and 1200 feet wide. The distance from the location monument to each end of the claim is 1500 feet in a Southerly direction and 1200 feet in an Easterly direction.
7. The general course of the claim is from the North to the South
8. The location of the claim is in Section 29, Township 10N, Range 4W
Pila and Salt River Base and Meridian Base and Meridian,
Weaver Creek Mining District, Yavapai County,
State of Arizona
9. If amending or relocating, the previous claim names were Prudence #1 and Prudence #2 recorded in Docket(Book) 2306 page(s) 171 and 173, Weaver Creek Mining District, Yavapai County, State of Arizona
10. The location of the claim with reference to a natural object or permanent monument is It borders the Johnson-Patented Claim, the Cataract, on the North end and borders the Johnson-Patented Claim, the Homestead, on the West

Dated: 7 October 97 Brent Winters Signature
Susan Winters 2119 Douglas Address
10/7/97 Charleston, IL 61920 City/State/Zip



MAP OF MINING CLAIM LOCATION

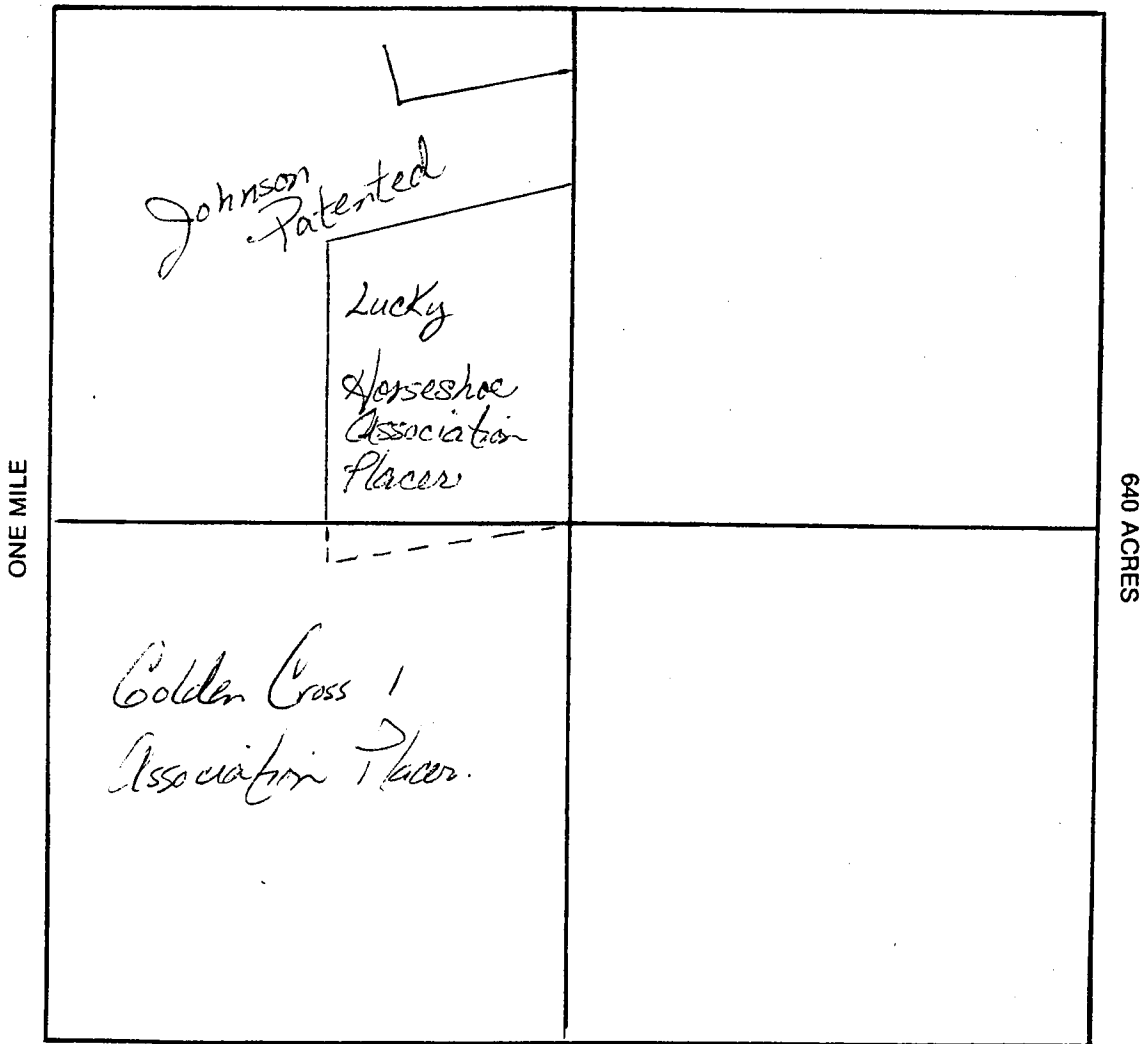
1. The name of the claim is Lucky Horseshoe Association Placer
2. The N.W. corner of the claim is 2 feet in a Westerly direction to a survey monument or permanent natural object described as the Johnson Patented Claim, The Cataract, Permit # 4.
3. The type of location monument is 3' Rock and Plastic pipe 4' tall
The type of corner end monuments are 3' Rock
4. The bearing and distance between the corners of the claim are beginning at the N.W. corner of the claim, 1500 feet in a Southerly direction to the S.W. corner, then 1200 feet in a Easterly direction to the S.E. corner, then 1500 feet in a Northerly direction to the N.E. corner, then 1200 feet in a Westerly direction to the point of beginning.

MAP

One inch = One thousand feet



ONE MILE



Section 20 Range 4W Township 10N
Gila and Salt River Base and Meridian.

Dated: 7 October 97 Brent Winters Susan Winters
 Signature

STATE OF ARIZONA)
) SS.
COUNTY OF YAVAPAI)

RECEIVED
BUREAU OF
LAND MANAGEMENT

Nov 3 10 36 AM '97

Recorded at request of:
Brent Winters
Attorney at Law
2119 Douglas
Charleston, IL 61920

ARIZONA
STATE OFFICE
PHOENIX, ARIZONA

NOTICE OF RELOCATION OF PLACER MINING CLAIM

NOTICE IS HEREBY GIVEN THAT the locators named below, all citizens of the United States, hereby claim the land hereinafter described as an Association Placer Mining Claim, under and pursuant to the laws of the United States of America and the State of Arizona, having discovered a form of valuable mineral deposit other than in veins or lodes of quartz or other rock in place.

THE NAME OF THE CLAIM IS: **GOLDEN CROSS 1** placer.

THAT THE EXTENT of this claim is 2,640 feet in length and 2,640 feet along the surface in width. The "location monument," at which a copy of this notice is posted, is adjacent to the Southern boundary line of the SE ¼ of this claim. The claim is square in configuration.

THE UNDERSIGNED has distinctly marked the said location on the ground, so that its surface boundaries may be readily traced, by four substantial posts at least 2" x 2" x 4'6", at each corner, each so marked or inscribed as to indicate the intended location.

SAID CLAIM is situated in the Rich Hill Mining District, Yavapai County, State of Arizona, and is more particularly described as follows:

BEGINNING at the N.E. corner monument, which is the center of Sec. 29, T.10N., R4W., Gila & Salt River Meridian; thence

2,640 feet South to the S.E. corner; thence
2,640 feet West to the S.W. corner; thence
2,640 feet North to the N.W. corner; thence
2,640 East to the point and place of beginning.

Said claim contain 160 acres and is the:
S.W. ¼, Sec. 29, T.10N., R. 4W., G & S. R.M.

The original locator has remained in continual occupation of this claim to the exclusion of all others and in good faith has endeavored to mine the property.

This notice of relocation is not a location of abandoned property.


This relocation appropriates and adopts all of the boundary stakes and monuments of the prior location, including the possession and enjoyment of all buildings and improvements on the land at the time of relocation. This relocation is based on new discovery of valuable minerals while possessing personal knowledge of former discoveries.

All done under the provision of Federal law (20 USC 35; RS 2329 & 2331); and the laws of the State of Arizona.

DATED and POSTED on the ground 1st day of September, 1997.

LOCATORS: Dale Tucker, Marie Tucker, Stanley Tucker, Judy Tucker, Nelson Tucker, Linda Tucker, Brenda Shue and Bradley Shue;

all c/o P.O. Box 111
Kiowa, Kansas 67070

By: 
Brent Winters, Attorney at Law, Acting Agent

N 110 348443

RECEIVED
BUREAU OF
LAND MANAGEMENT

Nov 3 10 36 AM '97

ARIZONA
STATE OFFICE
PHOENIX, ARIZONA

THE MINING CLAIMS OF
DALE TUCKER, MARIE TUCKER, STANLEY TUCKER
JUDY TUCKER, NELSON TUCKER, LINDA TUCKER
BRENDA SHUE AND BRADLEY SHUE

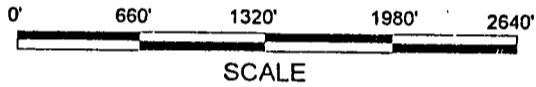

ALL C/O P.O. BOX 111
KIOWA, KANSAS 67070

KNOWN AS

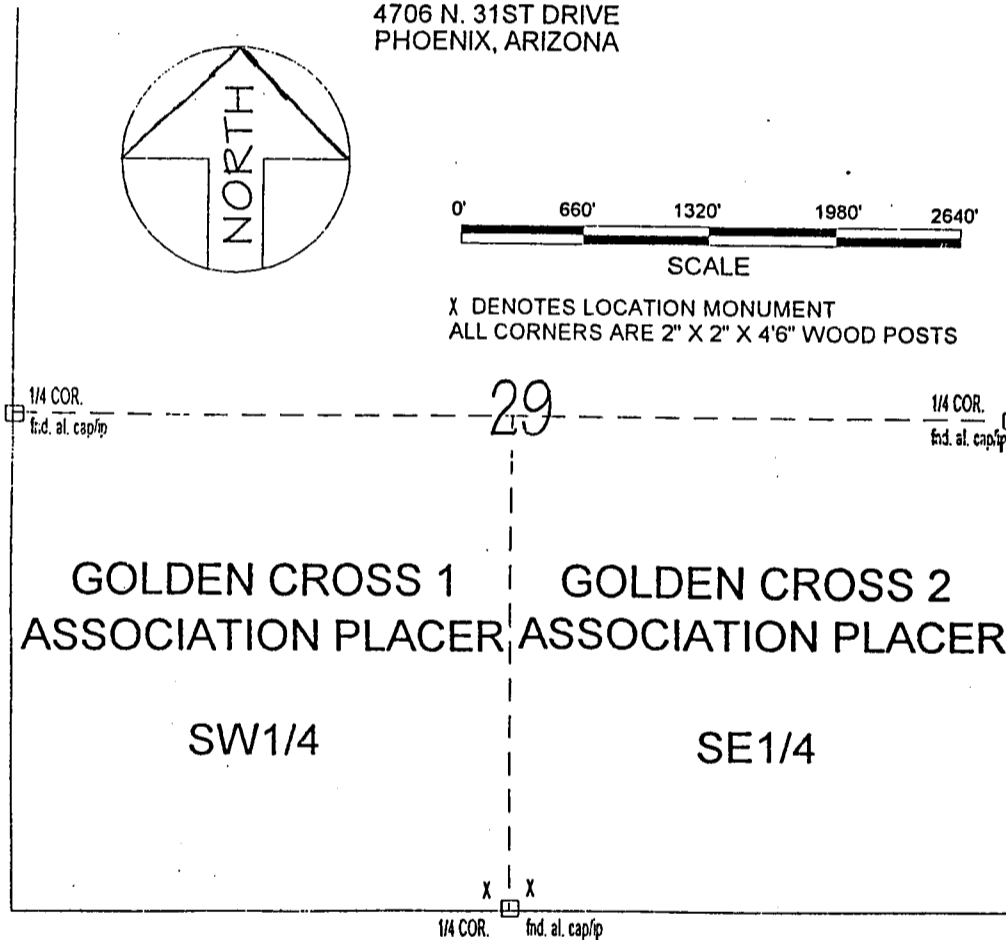
GOLDEN CROSS 1 & 2 ASSOCIATION PLACERS

SITUATED IN
SE1/4 & SW1/4, SECTION 29
T10N-R4W, G.&S.R.M.
YAVAPAI COUNTY, ARIZONA


CHAIN AND COMPASS SURVEY BY
DIETZ AND ASSOCIATES
4706 N. 31ST DRIVE
PHOENIX, ARIZONA



X DENOTES LOCATION MONUMENT
ALL CORNERS ARE 2" X 2" X 4'6" WOOD POSTS



7 MC 340443



STATE OF ARIZONA)
) SS.
COUNTY OF YAVAPAI)

RECEIVED
BUREAU OF
LAND MANAGEMENT

Nov 3 10 36 AM '97

Recorded at request of:
Brent Winters
Attorney at Law
2119 Douglas
Charleston, IL 61920

ARIZONA
STATE OFFICE
PHOENIX, ARIZONA

NOTICE OF RELOCATION OF PLACER MINING CLAIM

NOTICE IS HEREBY GIVEN THAT the locators named below, all citizens of the United States, hereby claim the land hereinafter described as an Association Placer Mining Claim, under and pursuant to the laws of the United States of America and the State of Arizona, having discovered a form of valuable mineral deposit other than in veins or lodes of quartz or other rock in place.

THE NAME OF THE CLAIM IS: **GOLDEN CROSS 2** placer.

THAT THE EXTENT of this claim is 2,640 feet in length and 2,640 feet along the surface in width. The "location monument," at which a copy of this notice is posted, is adjacent to the SE corner of this claim. The claim is square in configuration.

THE UNDERSIGNED has distinctly marked the said location on the ground, so that its surface boundaries may be readily traced, by four substantial posts at least 2" x 2" x 4'6", at each corner, each so marked or inscribed as to indicate the intended location.

SAID CLAIM is situated in the Rich Hill Mining District, Yavapai County, State of Arizona, and is more particularly described as follows:

BEGINNING at the N.E. corner monument, which is the
¼ section corner of Secs. 28 & 29, T.10N., R4W.,
Gila & Salt River Meridian; thence

2,640 feet South	to the S.E. corner; thence
2,640 feet West	to the S.W. corner; thence
2,640 feet North	to the N.W. corner; thence
2,640 East	to the point and place of beginning.

Said claim contain 160 acres and is the:
S.E. ¼, Sec. 29, T.10N., R. 4W., G & S. R.M.

The original locator has remained in continual occupation of this claim to the exclusion of all others and in good faith has endeavored to mine the property.

This notice of relocation is not a location of abandoned property.


This relocation appropriates and adopts all of the boundary stakes and monuments of the prior location, including the possession and enjoyment of all buildings and improvements on the land at the time of relocation. This relocation is based on new discovery of valuable minerals while possessing personal knowledge of former discoveries.

All done under the provision of Federal law (20 USC 35; RS 2329 & 2331); and the laws of the State of Arizona.

DATED and POSTED on the ground 1st day of September, 1997.

LOCATORS: Dale Tucker, Marie Tucker, Stanley Tucker, Judy Tucker, Nelson Tucker, Linda Tucker, Brenda Shue and Bradley Shue;

all c/o P.O. Box 111
Kiowa, Kansas 67070

By: 
Brent Winters, Attorney at Law, Acting Agent

A H C 349444

RECEIVED
BUREAU OF
LAND MANAGEMENT

Nov 3 10 36 AM '97

ARIZONA
STATE OFFICE
PHOENIX, ARIZONA

THE MINING CLAIMS OF
DALE TUCKER, MARIE TUCKER, STANLEY TUCKER
JUDY TUCKER, NELSON TUCKER, LINDA TUCKER
BRENDA SHUE AND BRADLEY SHUE

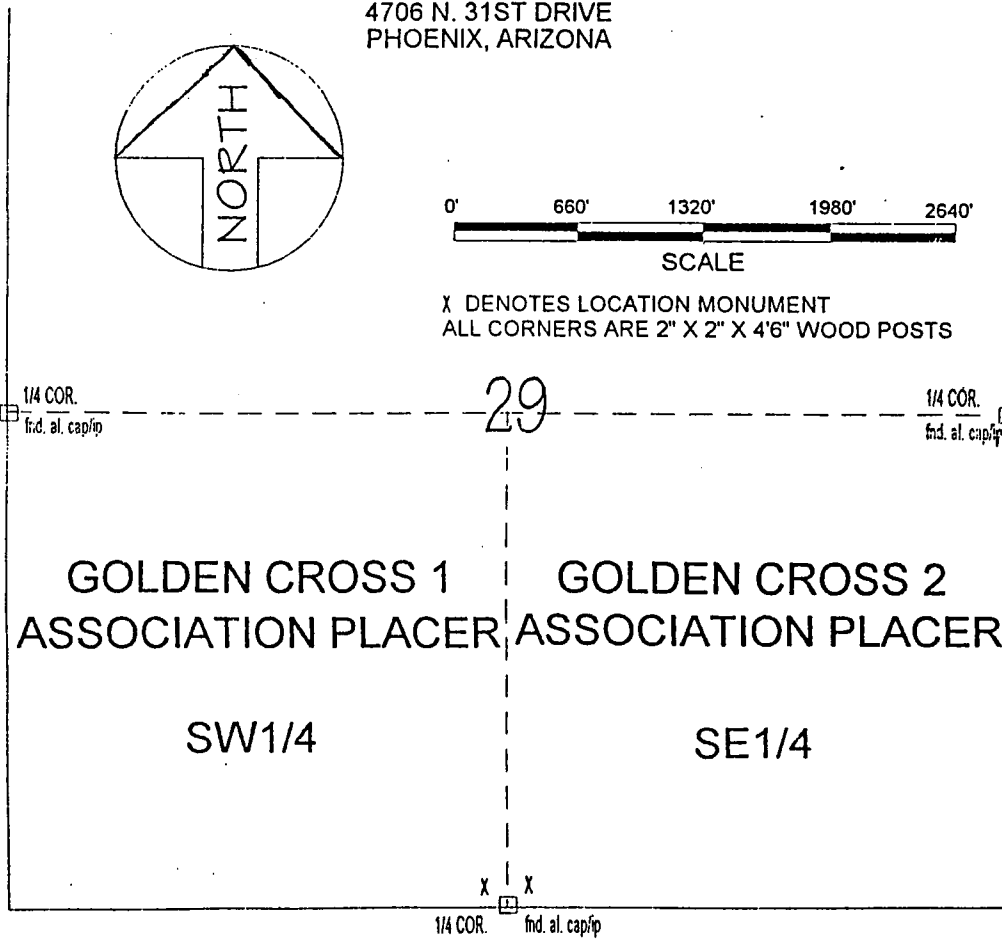
ALL C/O P.O. BOX 111
KIOWA, KANSAS 67070

KNOWN AS


GOLDEN CROSS 1 & 2 ASSOCIATION PLACERS

SITUATED IN
SE1/4 & SW1/4, SECTION 29
T10N-R4W, G.&S.R.M.
YAVAPAI COUNTY, ARIZONA

CHAIN AND COMPASS SURVEY BY
DIETZ AND ASSOCIATES
4706 N. 31ST DRIVE
PHOENIX, ARIZONA



AHC 348444



When recorded, mail to:

Name: Brent Winters

Address: 2119 Douglas

City/State/Zip Code: Charleston, IL
61920

Space above this line for Recorder's use

NOTICE OF MINING CLAIM

RECEIVED
B.L.M. AZ STATE OFFICE
PHOENIX, ARIZONA
OCT 10 4 05 PM '97

1. TYPE OF NOTICE: Location Amendment Relocation

2. TYPE OF CLAIM: Placer Lode Millsite Tunnelsite

3. The name and address of the Locators are:

Name: Brent Winters and Susan Winters

Address: 2119 Douglas

City/State/Zip Code: Charleston, IL 61920

4. The name of the claim is Chapel Association Placer

5. The date of the location is 10 Oct 1997

6. The claim is 1500 feet long and 1200 feet wide. The distance from the location monument to each end of the claim is 1500 feet in a Southerly direction and 1200 feet in an easterly direction.

7. The general course of the claim is from the North to the South

8. The location of the claim is in Section 29, Township 10N, Range 4W

Gila and Salt River Base and Meridian,
Weaver Creek Mining District, Yavapai County,
State of Arizona

9. If amending or relocating, the previous claim name were Providence #1 and Providence #2 recorded in Docket (Book) 2306 page(s) 171 and 173, Weaver Creek Mining District, Yavapai County, State of Arizona

10. The location of the claim with reference to a natural object or permanent monument is It borders the Johnson Patented Claim on its West side, the Golden Cross Association Placer on its South side. It occupies the greater part of the SW 1/4 of the NW 1/4 of Sec 29, T10N, R4W

Dated: 7 October 1997
Susan Winters
10/7 1997

Brent Winters Signature
2119 Douglas Address
Charleston, IL 61920 City/State/Zip



MAP OF MINING CLAIM LOCATION

- The name of the claim is Chapel Association Placer
- The NW corner corner of the claim is 2 feet in a Westerly direction to a survey monument or permanent natural object described as 1320' north of the NW corner of Golden Cross Association Placer #1
- The type of location monument is 3' Rock and plastic pipe 4' tall.
The type of corner end monuments are 3' Rock.
- The bearing and distance between the corners of the claim are beginning at the NW corner of the claim, 1500 feet in a Southerly direction to the SW corner, then 1200 feet in a easterly direction to the SE corner, then 1500 feet in a Northerly direction to the N.E. corner, then 1200 feet in a Westerly direction to the point of beginning.

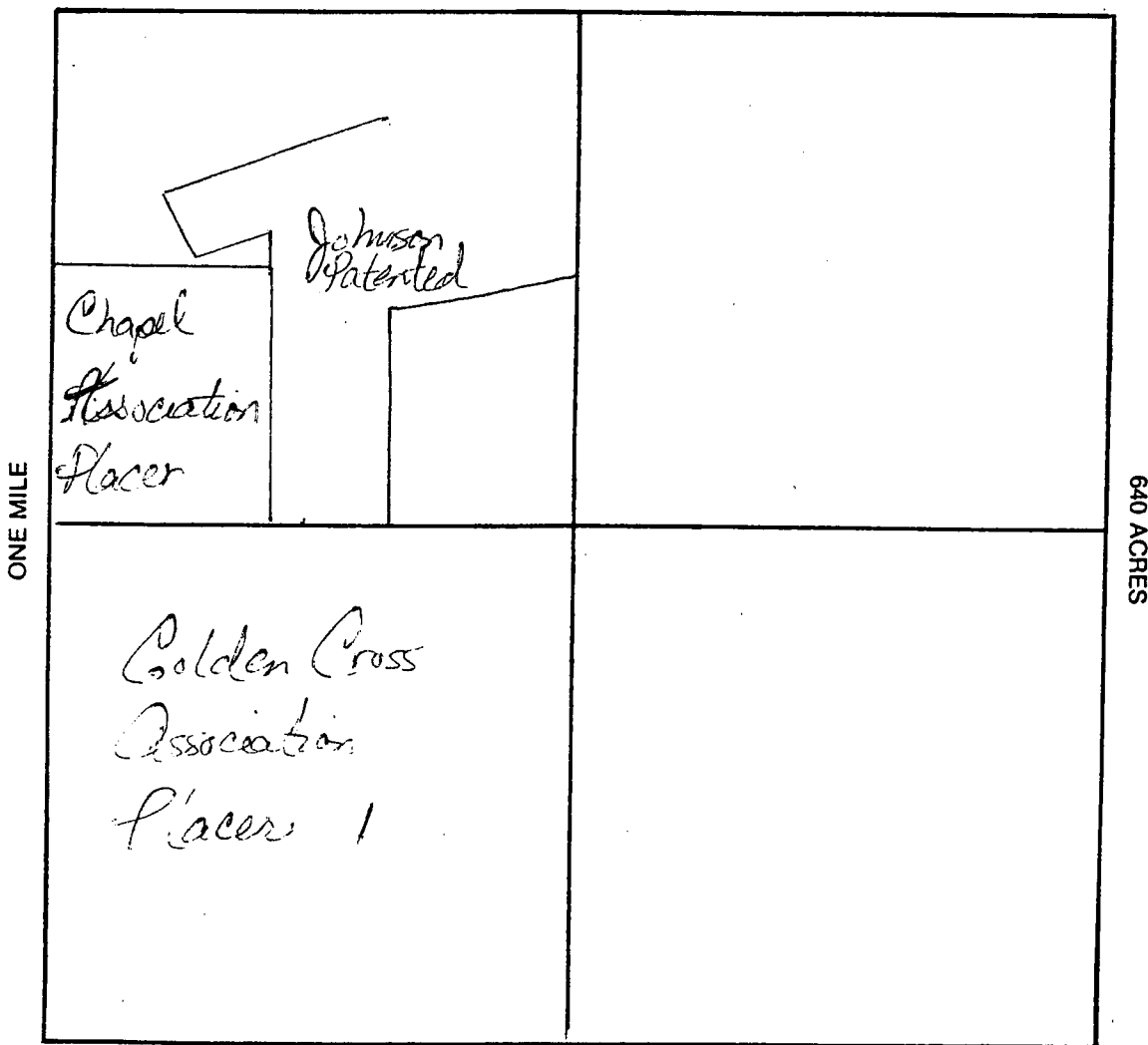
MAP

One inch = One thousand feet

North Arrow



ONE MILE



Section 29 Range 4W Township 10N
Gila and Salt River Base and Meridian.

Dated: 7 Oct 97 Signature Bruce + Virginia + Susan Wirth

Nov 3 10 35 AM '97

ARIZONA
STATE OFFICE
PHOENIX, ARIZONA

When recorded, mail to:
Brent Winters
Attorney at Law
2119 Douglas
Charleston, IL 61920

Space above this line for Recorder's use

NOTICE OF MINING CLAIM

1. This is a location
2. The type of claim is Placer
3. The name and address of the locators are Brent and Susan Winters, 2119 Douglas, Charleston, IL 61920
4. The name of the claim is Lucky Horseshoe Association Placer
5. The date of the location is 10 October 1997
6. The claim is 1500 feet long and 1200 feet wide. The distance from the location monument to each end of the claim is 1500 feet in a Southerly direction and 1200 feet in an Easterly direction.
7. The general course of the claim is from the North to the South.
8. The location of the claim is in Section 29, Township 10N Range 4W, Gila and Salt River Base and Meridian, Weaver Creek Mining District, Yavapai County, State of Arizona.
9. The previous claim's names were Providence #1 and Providence #2 recorded in Docket(Book) 2306 Pages 171 and 173, Weaver Creek Mining District, Yavapai County, State of Arizona.

The claim being located borders the Johnson Patented claim on the West and borders the Eastern boundary of the NW ¼ of Section 29 Township 10N Range 4W. It includes the approximate SE ¼ of the NW ¼ of Section 29, Township 10N Range 4W.

Dated: 7 October 1997




Signature


Signature

2119 Douglas
Charleston, IL 61920

A MC 348445



STATE OF ARIZONA)
) SS.
COUNTY OF YAVAPAI)

Recorded at request of:
Brent Winters

*2119 Douglas
Charleston, IL
61920*

**NOTICE OF MINING *relocation*
of PLACER CLAIM**

NOTICE IS HEREBY GIVEN THAT the locators named below, all citizens of the United States, hereby claim the land hereinafter described as an Association Placer Mining Claim, under and pursuant to the laws of the United States of American and the State of Arizona, having discovered a form of valuable mineral deposit other than in veins or lodes of quartz or other rock in place.

THE NAME OF THE CLAIM IS: **GOLDEN CROSS 1** placer.
THAT THE EXTENT of this claim is 2,640 feet in length and 2,640 feet along the surface in width. The "location monument," at which a copy of this notice is posted, is adjacent to the SE corner of this claim. The claim in square in configuration.

THE UNDERSIGNED has distinctly marked the said location on the ground, so that its surface boundaries may be readily traced, by four substantial posts at least 2" x 2" x 4'6", at each corner, each so marked or inscribed as to indicate the intended location.

SAID CLAIM is situated in the Rich Hill Mining District, Yavapai County, State of Arizona, and is more particularly described as follows:

BEGINNING at the N.E. corner monument, which is the center of Sec. 29, T.10 N., R.4 W., Gila & Salt River Meridian; thence

2,640 feet South to the S.E. corner; thence
2,640 feet West to the S.W. corner; thence
2,640 feet North to the N.W. corner; thence
2,640 feet East to the point and place of beginning.

Said claim contains 160 acres and is the:

S.W. 1/4, Sec. 29, T.10N., R.4W., G.& S.R.M.

All done under the provision of Federal law (30 USC 35; RS 2329 & 2331); and the laws of the State of Arizona.

DATED and POSTED on the ground 1ST day of Sept, 1997. 1:05 (P.M.)



LOCATORS: Dale Tucker, Marie Tucker, Stanley Tucker
Judy Tucker, Nelson Tucker, Linda Tucker
Brenda Shue and Bradley Shue

all c/o P.O. Box 111
Kiowa, Kansas 67070

By: Brent Winters
Brent Winters Acting Agent

*This notice of relocation is not
a location of abandoned property.*

The original locator has remained in continual occupation of this claim to the exclusion of all others and in good faith has continued to endeavor to mine the property.

This notice of relocation is an appropriation and adoption of all the boundary stakes and monuments of the prior location, including the possession and enjoyment of all buildings and improvements on the land at the time of relocation. This relocation is based upon new discovery of valuable minerals while possessing personal knowledge of former discoveries.

RECEIVED
BLM AZ STATE OFFICE
PHOENIX, ARIZONA
OCT 10 4 05 PM '97

THE MINING CLAIMS OF
DALE TUCKER, MARIE TUCKER, STANLEY TUCKER
JUDY TUCKER, NELSON TUCKER, LINDA TUCKER
BRENDA SHUE AND BRADLEY SHUE

ALL C/O P.O. BOX 111
KIOWA, KANSAS 67070

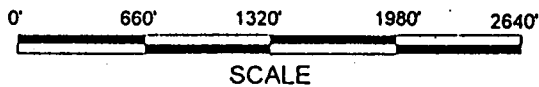
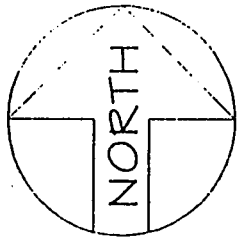
KNOWN AS

**GOLDEN CROSS 1 & 2
ASSOCIATION PLACERS**

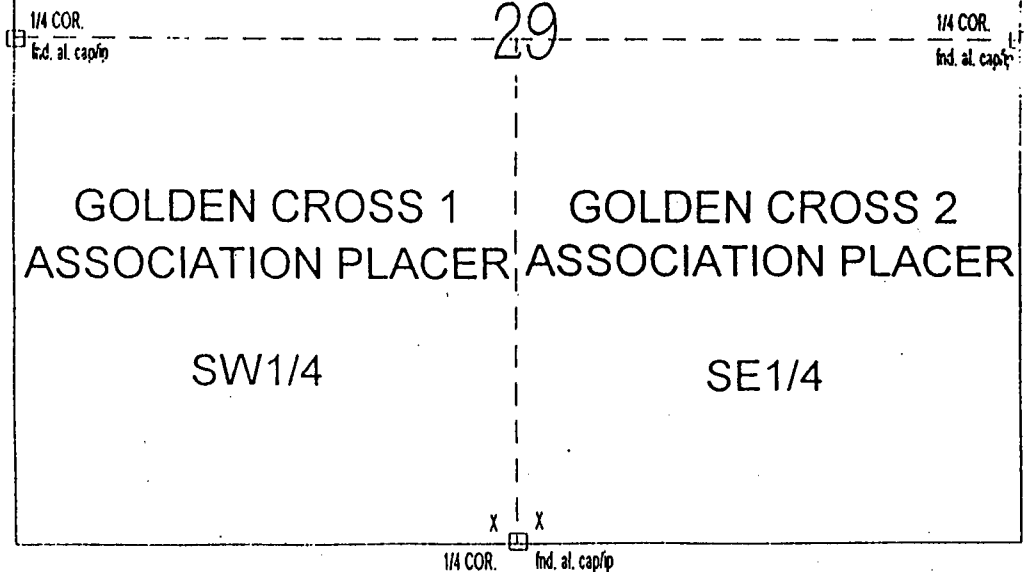
SITUATED IN
SE1/4 & SW1/4, SECTION 29
T10N-R4W, G.&S.R.M.
YAVAPAI COUNTY, ARIZONA

CHAIN AND COMPASS SURVEY BY
DIETZ AND ASSOCIATES
4706 N. 31ST DRIVE
PHOENIX, ARIZONA

RECEIVED
COUNTY CLERK'S OFFICE
PHOENIX, ARIZONA
OCT 10 4 05 PM '97



X DENOTES LOCATION MONUMENT
ALL CORNERS ARE 2" X 2" X 4'6" WOOD POSTS



1/4 COR. Ind. al. cap

STATE OF ARIZONA)
) SS.
COUNTY OF YAVAPAI)

Recorded at request of:
Brent Winters

*2119 Douglas
Charleston, IL
61220*

**NOTICE OF MINING *Relocation*
OF PLACER CLAIM**

NOTICE IS HEREBY GIVEN THAT the locators named below, all citizens of the United States, hereby claim the land hereinafter described as an Association Placer Mining Claim, under and pursuant to the laws of the United States of American and the State of Arizona, having discovered a form of valuable mineral deposit other than in veins or lodes of quartz or other rock in place.

THE NAME OF THE CLAIM IS: **GOLDEN CROSS 2** placer.

THAT THE EXTENT of this claim is 2,640 feet in length and 2,640 feet along the surface in width. The "location monument," at which a copy of this notice is posted, is adjacent to the SE corner of this claim. The claim in square in configuration.

THE UNDERSIGNED has distinctly marked the said location on the ground, so that its surface boundaries may be readily traced, by four substantial posts at least 2" x 2" x 4'6", at each corner, each so marked or inscribed as to indicate the intended location.

SAID CLAIM is situated in the Rich Hill Mining District, Yavapai County, State of Arizona, and is more particularly described as follows:

BEGINNING at the N.E. corner monument, which is the center of Sec. 29, T.10 N., R.4 W., Gila & Salt River Meridian; thence

2,640 feet South to the S.E. corner; thence
2,640 feet West to the S.W. corner; thence
2,640 feet North to the N.W. corner; thence
2,640 feet East to the point and place of beginning.

Said claim contains 160 acres and is the:

S.W. 1/4, Sec. 29, T.10N., R.4W., G.& S.R.M.

All done under the provision of Federal law (30 USC 35; RS 2329 & 2331); and the laws of the State of Arizona.

DATED and POSTED on the ground 15th day of Sept. 1997. 1:05 (P.M.)

RECEIVED
BLM AZ STATE OFFICE
OCT 10 4 05 PM '97
PHOENIX, ARIZONA



LOCATORS: Dale Tucker, Marie Tucker, Stanley Tucker
Judy Tucker, Nelson Tucker, Linda Tucker
Brenda Shue and Bradley Shue

all c/o P.O. Box 111
Kiowa, Kansas 67070

Dated this 10th day of October, 1997

By: *Brent Winters*
Brent Winters, Acting Agent

The original locator has remained in continual occupation of this claim to the exclusion of all others and in good faith has endeavored to mine the property.

This notice of relocation is not a location of abandoned property.

This relocation appropriates and adopts all of the boundary stakes and monuments of the prior location, including the possession and enjoyment of all buildings and improvement on the land at the time of relocation. This relocation is based on new discovery of valuable minerals while possessing personal knowledge of former discoveries.

THE MINING CLAIMS OF
DALE TUCKER, MARIE TUCKER, STANLEY TUCKER
JUDY TUCKER, NELSON TUCKER, LINDA TUCKER
BRENDA SHUE AND BRADLEY SHUE

ALL C/O P.O. BOX 111
KIOWA, KANSAS 67070

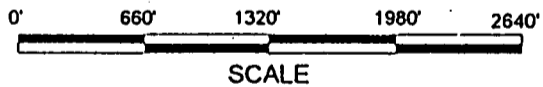
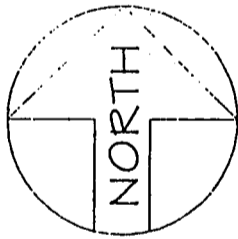
KNOWN AS

**GOLDEN CROSS 1 & 2
ASSOCIATION PLACERS**

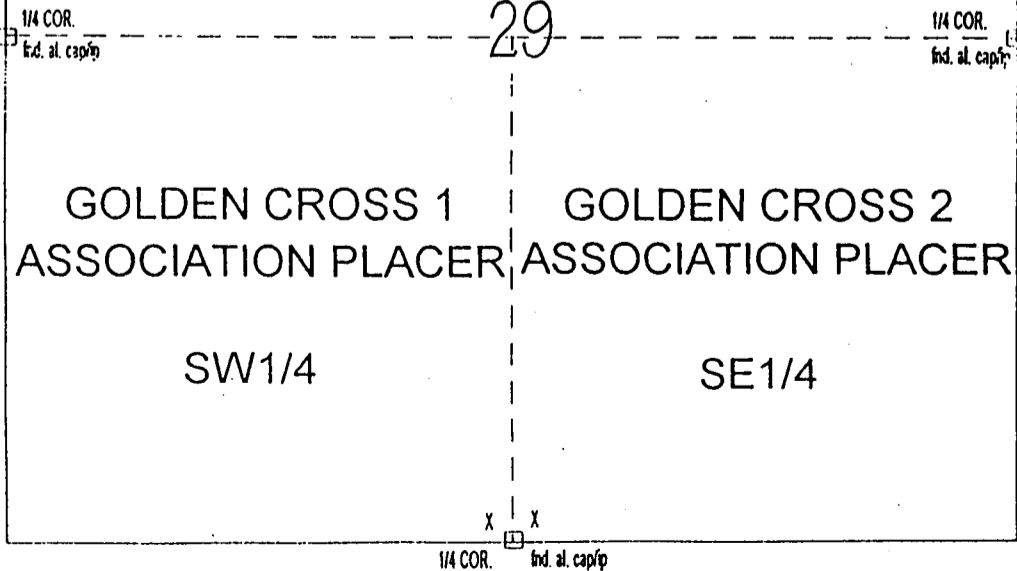
SITUATED IN
SE1/4 & SW1/4, SECTION 29
T10N-R4W, G.&S.R.M.
YAVAPAI COUNTY, ARIZONA

CHAIN AND COMPASS SURVEY BY
DIETZ AND ASSOCIATES
4706 N. 31ST DRIVE
PHOENIX, ARIZONA

RECEIVED
BLM AZ STATE OFFICE
OCT 10 4 05 PM '97
PHOENIX, ARIZONA



X DENOTES LOCATION MONUMENT
ALL CORNERS ARE 2" X 2" X 4" WOOD POSTS

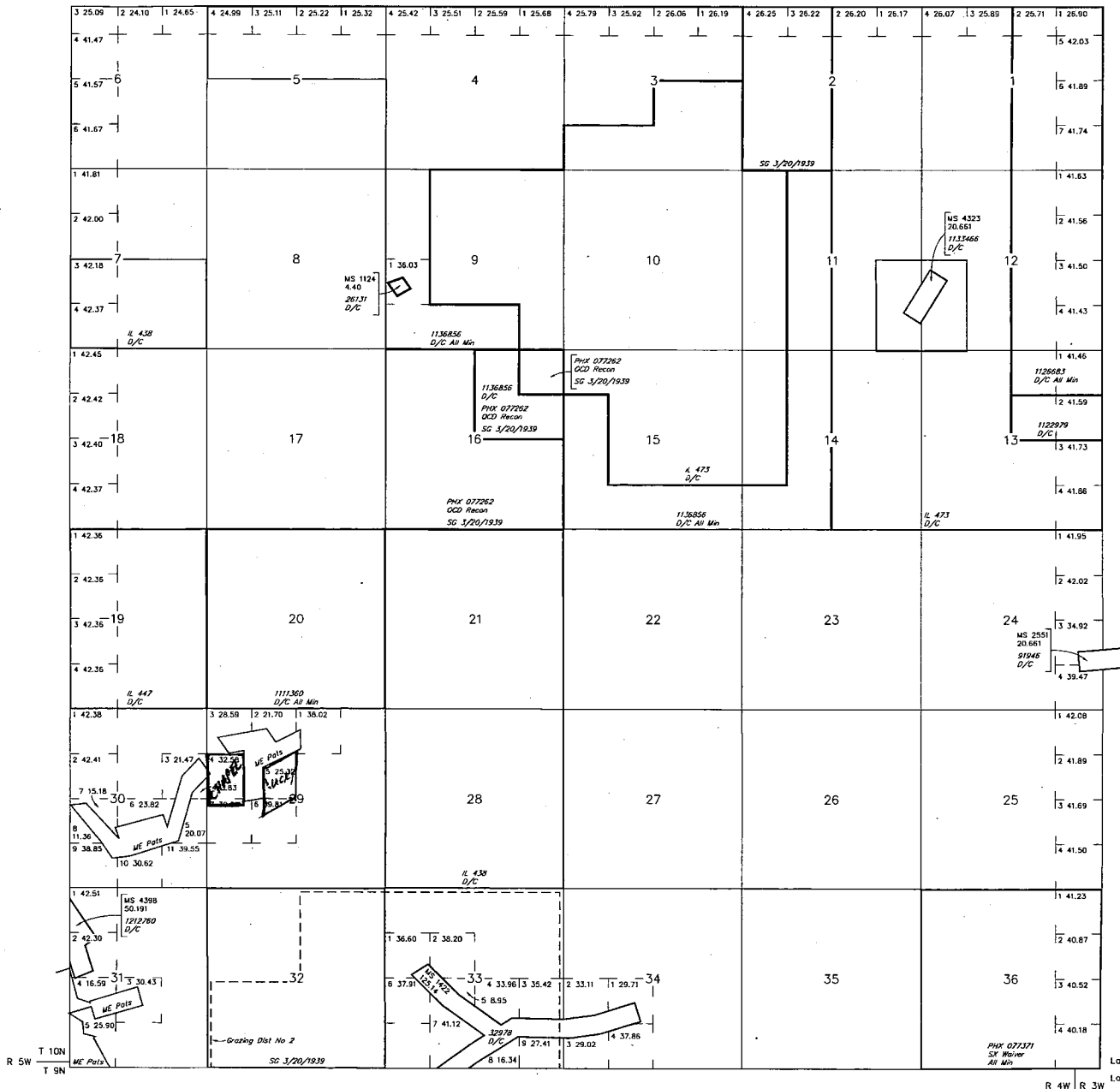


1/4 COR. Ind. al. cap

TOWNSHIP 10 NORTH RANGE 4 WEST OF THE GILA AND SALT RIVER MERIDIAN, ARIZONA

YAVAPAI COUNTY
HASSAYAMPA FIELD OFFICE

STATUS OF PUBLIC DOMAIN
LAND AND MINERAL TITLES



INDEX TO SEGREGATED TRACTS				
RESURVEY TRACT NO	ORIGINAL SURVEY		SUBDIVISION	
	T	R	SEC	

FOR ORDERS AFFECTING DISPOSAL OR USE OF UNIDENTIFIED LANDS WITHDRAWN FOR CLASSIFICATION, MINERALS, WATER AND/OR OTHER PUBLIC PURPOSES, REFER TO INDEX OF MISCELLANEOUS DOCUMENTS.

- MDS 287 NW
 - 288 NE
 - 289 SE
 - 290 SW
- AZA 31602 R/W Road 20'
Sec 17: SW1/4NE1/4, SE1/4NW1/4, SW1/4, NW1/4SE1/4
Sec 18: Lots 1, 4, SE1/4

1500X1200

1846

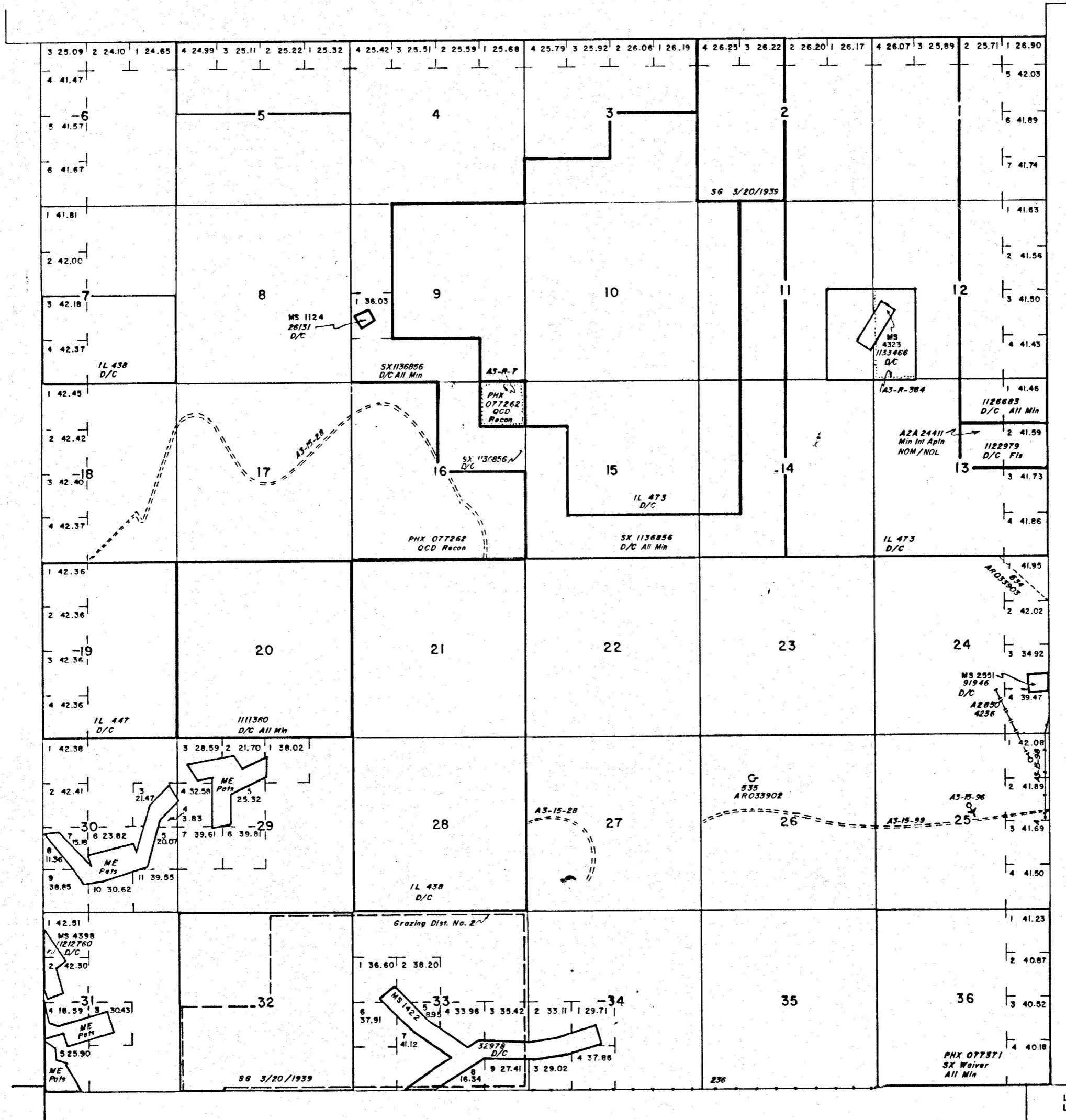
WARNING STATEMENT
This plot is the Bureau's Record of Title, and should be used only as a graphic display of the township survey data. Records herein do not reflect title changes which may have been affected by lateral movements of rivers or other bodies of water. Refer to the coastal surveys for official survey information.

CURRENT TO	NW	GSR Mer
9-28-2011	ACAD	T 10 N
		R 4 W

TOWNSHIP 10 NORTH RANGE 4 WEST OF THE GILA AND SALT RIVER MERIDIAN, ARIZONA

YAVAPAI COUNTY

STATUS OF PUBLIC DOMAIN
LAND AND MINERAL TITLES

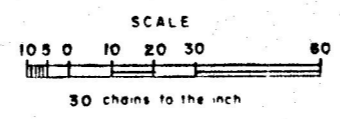


INDEX TO SEGREGATED TRACTS			
RESURVEY	ORIGINAL SURVEY		
	* TRAC NO	* R	* SEC

FOR ORDERS EFFECTING DISPOSAL OR USE OF UNIDENTIFIED LANDS WITHDRAWN FOR CLASSIFICATION, MINERALS, WATER AND/OR OTHER PUBLIC PURPOSES, REFER TO INDEX OF MISCELLANEOUS DOCUMENTS

- DIST. NO. 2
- MDS 287 NW
 - 288 NE
 - 289 SE
 - 290 SW

NOV 20 8 31 AM '97



WARNING STATEMENT
This plot is the Bureau's Record of Title, and should be used only as a graphic display of the township survey data. Records hereon do not reflect title changes which may have been effected by lateral movements of rivers or other bodies of water. Refer to the cadastral surveys for official survey information.

CURRENT TO	BY

Lot 34°09'29"N
Long 112°37'09"W

UNITED STATES
DEPARTMENT OF THE INTERIOR
BUREAU OF LAND MANAGEMENT

(Return Address)

State _____ Office _____

AN EQUAL OPPORTUNITY EMPLOYER

OFFICIAL BUSINESS
PENALTY FOR PRIVATE USE, \$300

**BUREAU OF LAND MANAGEMENT
DENVER FEDERAL CENTER
BUILDING 50, SC-610
P.O. BOX 25047
DENVER, COLORADO 80225-0047**

**FINANCIAL DOCUMENTS
ONLY**

- SC-613C = PRODUCTION SCHEDULING SECTION**
- SC-615 = GENERAL ACCOUNTING BRANCH**
- SC-616 = ADMINISTRATIVE AND CUSTOMER PAYMENTS BRANCH**

SC-613C PRODUCTION SCHEDULING SECTION

Deposit Tickets (SF-215) Including Supporting Documents,
e.g., Form 1370-35, 1370-40, etc.

Progress Reports (Form 1681-6)

Payroll Change Forms (FB-315)

Automated Payroll Correction Letters (FB305PP1)

Automated Refunds (Form 1374-1)

Adjustments to Lease (Form 1370-11 & Form 1371-18)

Refund Data Sheet (Form 1374-1) Including

DFS (Form 1310-5) or CDS (Form 1370-35)

SC-615 GENERAL ACCOUNTING BRANCH

Collection Transmittals (Form 1370-8 only) - Enclosed

Debit Vouchers (SF-5515)

Fund Transfers Between Agencies (SF-1081 Collection Refunds)

OPAC

Fuel & Oil Issue Record (Form 1520-28)

Motor Vehicle Petroleum Issue Record -
Reimbursable (GSA Form 1374-A)

Emergency Firefighter Payrolls

Stores Control Register (Form 1520-6)

Receiving Report for Stores (DI-102)

Report of Survey for Stores (DI-103)

Transfer of Property for Stores (DI-104)

Inventory of Property for Stores (DI-106)

Reimbursable Work Project Authorization (Form 1681-3)

Final Salary Clearance (Form 1340-2) - Enclosed

Balanced Standard Voucher (Temporary Form 1310-21)

Project Number Assignment Form (Temporary Form 1310-12)

SC-616 ADMINISTRATIVE AND CUSTOMER PAYMENTS BRANCH

Travel Advance Requests (SF-1038) - Enclosed

Travel Vouchers (SF-1012) - Enclosed

Travel Authorizations (DI-1020) - Enclosed

Reimbursement Vouchers (SF-1129 Imprest) - Enclosed

Final Salary Clearance (Form 1340-2) - Enclosed

All Payment Invoices:

Document Face Sheets for Obligations & Payments (1310-5)

Purchase Orders (Pink & Blue) (OF-347)

Purchase Orders (SF-44)

Advertising Orders (SF-1143)

District Contract Obligations

District Certificates for Contract Payments (1510-10)

Receiving Reports (OF-347)

T.R. Buff copies (SF-1169) including

Documents Face Sheet (1310-5)

GSA FEDSTRIP Obligation Copies (SF-3146)

GSA Self Service Obligations (GSA-831)

Tort Claims (SF-1145)

Seed Test Results

Equipment Order Use Summary & Invoice (1510-18)

Fund Transfers Between Agencies (SF-1081 - Payments)

KC Mast

*** U.S. DEPARTMENT OF THE INTERIOR *** BUREAU OF LAND MANAGEMENT *** ORCA *** GEOGRAPHIC CROSS REFERENCE *** 10/10/97 ***

GEOGRAPHIC STATE: ARIZONA MERIDIAN: 14 TOWNSHIP: 10-0N RANGE: 4-0W

SEC	SUBDIVISION	MTR X-REFERENCE	NUMBER	TYPE	DISPOSITION	ACRES	PROPRIETOR	INTEREST	RELATIONSHIP
20	ALL	14 10-0N 5-0W	CASE: AZA 017840	TYPE: 272011 SALE-SEC 209 MIN FL	DISP: CLOSED 05/02/89	ACRS: 00049.000	MICHAEL ROBERT M	50.00000Z	APPLICANT
							MICHAEL GWENDOLYN K	50.00000Z	APPLICANT
20	ALL	14 10-0N 5-0W	CASE: AZA 017964	TYPE: 385220 DEFERMENT OF ASSMT	DISP: CLOSED 06/13/88	ACRS: 00004.000	DEVAULT DOROTHY	50.00000Z	APPLICANT
							DEVAULT JACK	50.00000Z	APPLICANT
20	PORTION OF		CASE: AZA 024264	TYPE: 380913 SURFACE MGT-NOTICE	DISP: AUTHORIZED 01/05/90	ACRS: 00002.000	MCLENNAN JAMES	100.00000Z	OPERATOR
25	PORTION OF								
*13	SWNE	14 10-0N 3-0W	CASE: AZA 024411	TYPE: 272011 SALE-SEC 209 MIN FL	DISP: AUTHORIZED 07/11/95	ACRS: 07784.000	WHITEHEAD LTD PTRSRH	100.00000Z	PATENTEE
*13	LOT 2	14 11-0N 3-0W							
		14 11-0N 4-0W							
		14 12-0N 3-0W							
		14 12-0N 4-0W							
31	PORTION OF		CASE: AZA 024454	TYPE: 380913 SURFACE MGT-NOTICE	DISP: PENDING 12/20/88	ACRS: 00007.000	CASE JOHN	100.00000Z	OPERATOR
31	PORTION OF		CASE: AZA 024510	TYPE: 380913 SURFACE MGT-NOTICE	DISP: PENDING 12/20/88	ACRS: 00001.000	BRYANT SHAWN	100.00000Z	OPERATOR
31	E2		CASE: AZA 024538	TYPE: 380913 SURFACE MGT-NOTICE	DISP: AUTHORIZED 04/27/90	ACRS: 00001.000	NEDD GEORGE	100.00000Z	OPERATOR
18	W2		CASE: AZA 024644	TYPE: 380913 SURFACE MGT-NOTICE	DISP: AUTHORIZED 08/01/84	ACRS: 00001.000	DEVAULT JACK	5.00000Z	OPERATOR
							GREEN-LEE EQUIP CO	95.00000Z	OPERATOR
31	E2		CASE: AZA 024659	TYPE: 380913 SURFACE MGT-NOTICE	DISP: AUTHORIZED 01/25/88	ACRS: 00001.000	DEVORE JAMES	100.00000Z	OPERATOR

* = REJECTED/SEGREGATED/ASSIGNED-OUT

*** U.S. DEPARTMENT OF THE INTERIOR *** BUREAU OF LAND MANAGEMENT *** ORCA *** GEOGRAPHIC CROSS REFERENCE *** 10/10/97 ***

GEOGRAPHIC STATE: ARIZONA MERIDIAN: 14 TOWNSHIP: 10-0N RANGE: 4-0W

SEC	SUBDIVISION	NTR X-REFERENCE	NUMBER/TYPE/DISPOSITION/ACRES	PROPRIETOR/INTEREST/RELATIONSHIP
6 30 31	PORTION OF PORTION OF PORTION OF		CASE: AZA 024660 TYPE: 380913 SURFACE MGT-NOTICE DISP: PENDING 11/23/87 ACRS: 00001.000	WILLIAMS JIN 100.00000% OPERATOR
29 30	PORTION OF PART		CASE: AZA 024662 TYPE: 380913 SURFACE MGT-NOTICE DISP: AUTHORIZED 06/06/88 ACRS: 00001.000	PHILLIPS JIN 100.00000% OPERATOR
17 18	PART PORTION OF		CASE: AZA 024764 TYPE: 380913 SURFACE MGT-NOTICE DISP: AUTHORIZED 07/11/90 ACRS: 00001.000	HYDUKE NED 100.00000% OPERATOR
30	NW	14 10-0N 5-0W	CASE: AZA 024821 TYPE: 380910 SURFACE MGT-PLAN DISP: CLOSED 11/29/90 ACRS: 00005.000	DETHERRAGE JAMES R 100.00000% APPLICANT
017 018	PORTION OF PORTION OF		CASE: AZA 024880 TYPE: 380913 SURFACE MGT-NOTICE DISP: PENDING 10/02/90 ACRS: 00000.500	ANT MANUFACTURING 100.00000% OPERATOR
30 31	ALL ALL	14 7-0N 4-0W 14 9-0N 4-0W 14 10-0N 5-0W	CASE: AZA 024948 TYPE: 837000 RECREATION USE AUTH DISP: CLOSED 04/13/94 ACRS: 00001.000	NEW WEST PROP CLUB 100.00000% PERMITTEE
030 031	PORTION OF PORTION OF		CASE: AZA 025028 TYPE: 380913 SURFACE MGT-NOTICE DISP: AUTHORIZED 12/21/90 ACRS: 00003.000	LOFTIN ELINOR 100.00000% OPERATOR
007	PORTION OF		CASE: AZA 025069 TYPE: 380913 SURFACE MGT-NOTICE DISP: AUTHORIZED 02/02/91 ACRS: 00001.000	CSG MINING CO 100.00000% OPERATOR
18	PART		CASE: AZA 025752 TYPE: 380913 SURFACE MGT-NOTICE DISP: AUTHORIZED 07/27/89 ACRS: 00001.000	HYDUKE NED 0.00000% OPERATOR HYDUKE NED 100.00000% CLAIMANT

*** U.S. DEPARTMENT OF THE INTERIOR *** BUREAU OF LAND MANAGEMENT *** ORCA *** GEOGRAPHIC CROSS REFERENCE *** 10/10/97 ***

GEOGRAPHIC STATE: ARIZONA MERIDIAN: 14 TOWNSHIP: 10-0N RANGE: 4-0W

SEC	SUBDIVISION	MTR. X-REFERENCE	NUMBER	TYPE	DISPOSITION	ACRES	PROPRIETOR/INTEREST	RELATIONSHIP
29	PART OF ALL		CASE: AZA 026854	TYPE: 380913 SURFACE MGT-NOTICE	DISP: AUTHORIZED 09/25/90	ACRS: 00001.000	TUCKER DALE TUCKER MARIE	50.00000% CLAIMANT 50.00000% CLAIMANT
29	NENE		CASE: AZA 026854	TYPE: 380913 SURFACE MGT-NOTICE	DISP: AUTHORIZED 08/04/93	ACRS: 00001.000	PETERS WAYNE PETERS WAYNE	0.00000% OPERATOR 100.00000% CLAIMANT
31	PART		CASE: AZA 026437	TYPE: 380913 SURFACE MGT-NOTICE	DISP: AUTHORIZED 06/17/91	ACRS: 00001.000	NEDD GEORGE SCHMIDT LUKE	0.00000% OPERATOR 100.00000% CLAIMANT
29	PART		CASE: AZA 026822	TYPE: 380913 SURFACE MGT-NOTICE	DISP: CLOSED 06/16/88	ACRS: 00001.000	BLACKBURN THOMAS BLACKBURN THOMAS	0.00000% OPERATOR 100.00000% CLAIMANT
17	W2SW	14 10-0N 5-0W	CASE: AZA 026825	TYPE: 380913 SURFACE MGT-NOTICE	DISP: CLOSED 02/14/90	ACRS: 00001.000	DEVULT JACK DEVULT JACK	0.00000% OPERATOR 100.00000% CLAIMANT
18	NW							
20	SE							
17	PART		CASE: AZA 026835	TYPE: 380913 SURFACE MGT-NOTICE	DISP: CLOSED 09/30/91	ACRS: 00001.000	HYDUKE NED HYDUKE NED	0.00000% OPERATOR 100.00000% CLAIMANT
18	PART							
18	PART		CASE: AZA 026836	TYPE: 380913 SURFACE MGT-NOTICE	DISP: CLOSED 04/21/89	ACRS: 00001.000	DEVULT JACK DEVULT JACK	0.00000% OPERATOR 100.00000% CLAIMANT
20	PART							
31	SE		CASE: AZA 026837	TYPE: 380913 SURFACE MGT-NOTICE	DISP: CLOSED 01/03/89	ACRS: 00001.000	QUENETTE GEORGE SCHMITT LUKE	0.00000% OPERATOR 100.00000% CLAIMANT
33	S2S2		CASE: AZA 026857	TYPE: 380913 SURFACE MGT-NOTICE	DISP: CLOSED 06/15/89	ACRS: 00001.000	MULLEN JR THOMAS MULLEN JR THOMAS	0.00000% OPERATOR 100.00000% CLAIMANT

*** U.S. DEPARTMENT OF THE INTERIOR *** BUREAU OF LAND MANAGEMENT *** ORCA *** GEOGRAPHIC CROSS REFERENCE *** 10/10/97 ***

GEOGRAPHIC STATE: ARIZONA MERIDIAN: 14 TOWNSHIP: 10-0N RANGE: 4-0W

SEC	SUBDIVISION	TRX REFERENCE	NUMBER/TYPE/DISPOSITION/ACRES	PROPRIETOR/INTEREST/RELATIONSHIP
17	PART	14 10-0N 5-0W	CASE: AZA 026865	DEVADLT JACK 0.00000Z OPERATOR
18	PART		TYPE: 380913 SURFACE MGT-NOTICE	DEVADLT JACK 100.00000Z CLAIMANT
20	PART		DISP: CLOSED 09/29/89	
			ACRS: 00001.000	
33	SW		CASE: AZA 026873	MULLEN JR THOMAS 0.00000Z OPERATOR
			TYPE: 380913 SURFACE MGT-NOTICE	MULLEN JR THOMAS 100.00000Z CLAIMANT
			DISP: CLOSED 06/15/89	
			ACRS: 00001.000	
33	PART		CASE: AZA 026880	HARDY LISA 0.00000Z OPERATOR
			TYPE: 380913 SURFACE MGT-NOTICE	INTL GOLD & MIN LTD 100.00000Z CLAIMANT
			DISP: CLOSED 06/15/89	
			ACRS: 00001.000	
17	PART	14 10-0N 5-0W	CASE: AZA 026887	DEVADLT JACK 100.00000Z CLAIMANT
18	PART		TYPE: 380913 SURFACE MGT-NOTICE	WEAVER MINING PROP 0.00000Z OPERATOR
20	PART		DISP: CLOSED 07/23/88	
			ACRS: 00001.000	
19	PART	14 10-0N 5-0W	CASE: AZA 026889	TARCON INTL 0.00000Z OPERATOR
30	PART		TYPE: 380913 SURFACE MGT-NOTICE	TARCON INTL 100.00000Z CLAIMANT
			DISP: CLOSED 10/23/87	
			ACRS: 00001.000	
18	PART		CASE: AZA 026890	DEVADLT JACK 100.00000Z CLAIMANT
20	PART		TYPE: 380913 SURFACE MGT-NOTICE	WEAVER MINING PROP 0.00000Z OPERATOR
			DISP: CLOSED 07/30/88	
			ACRS: 00001.000	
17	PART		CASE: AZA 026891	DEVADLT JACK 0.00000Z OPERATOR
18	PART		TYPE: 380913 SURFACE MGT-NOTICE	DEVADLT JACK 100.00000Z CLAIMANT
			DISP: CLOSED 03/02/89	
			ACRS: 00001.000	
29	PART		CASE: AZA 026892	BLACKBURN THOMAS 0.00000Z OPERATOR
30	PART		TYPE: 380913 SURFACE MGT-NOTICE	BLACKBURN THOMAS 100.00000Z CLAIMANT
			DISP: CLOSED 06/16/88	
			ACRS: 00001.000	
17	PART		CASE: AZA 027084	HYDUKE NED 100.00000Z CLAIMANT
18	PART		TYPE: 380913 SURFACE MGT-NOTICE	MCLENNAN JAMES 0.00000Z OPERATOR
			DISP: CLOSED 11/08/89	
			ACRS: 00001.000	

*** U.S. DEPARTMENT OF THE INTERIOR *** BUREAU OF LAND MANAGEMENT *** ORCA *** GEOGRAPHIC CROSS REFERENCE *** 10/10/97 ***

GEOGRAPHIC STATE: ARIZONA MERIDIAN: 14 TOWNSHIP: 10-0N RANGE: 4-0W

SEC	SUBDIVISION	NTR X-REFERENCE	NUMBER/TYPE/DISPOSITION/ACRES	PROPRIETOR/INTEREST/BELATIONSHIP
18	PART	14 10-0N 5-0W	CASE: AZA 027092 TYPE: 380913 SURFACE MGT-NOTICE DISP: CLOSED 11/20/91 ACRS: 00001.000	GOODWIN DARREL 0.00000% OPERATOR GOODWIN DARREL 100.00000% CLAIMANT
19	PART			
30	PART	14 10-0N 5-0W	CASE: AZA 027099 TYPE: 380913 SURFACE MGT-NOTICE DISP: CLOSED 09/20/90 ACRS: 00001.000	BRESLIN PATRICK 100.00000% CLAIMANT DEHERAGE JAMES R 0.00000% OPERATOR
25	PART		CASE: AZA 027479 TYPE: 380910 SURFACE MGT-PLAN DISP: CLOSED 07/03/86 ACRS: 00001.000	THOMPSON RUTH 0.00000% OPERATOR THOMPSON RUTH 100.00000% CLAIMANT
31	PART		CASE: AZA 027503 TYPE: 380910 SURFACE MGT-PLAN DISP: CLOSED 07/03/86 ACRS: 00001.000	ALPHA GOLD LTD 0.00000% OPERATOR ALPHA GOLD LTD 100.00000% CLAIMANT
29	PART		CASE: AZA 027513 TYPE: 380910 SURFACE MGT-PLAN DISP: CLOSED 12/07/90 ACRS: 00001.000	LA PAZ MINING 0.00000% OPERATOR LA PAZ MINING 100.00000% CLAIMANT
18	PART		CASE: AZA 027729 TYPE: 380913 SURFACE MGT-NOTICE DISP: CANCELLED 02/14/90 ACRS: 00001.000	DEVAULT JACK 100.00000% CLAIMANT
17	N2, SW		CASE: AZA 028053 TYPE: 380913 SURFACE MGT-NOTICE DISP: AUTHORIZED 08/18/93 ACRS: 00001.000	CULP JOSEPH H 100.00000% OPERATOR CULP JOSEPH H 0.00000% CLAIMANT
18	E2			
029	PART OF W2		CASE: AZA 028125 TYPE: 380913 SURFACE MGT-NOTICE DISP: AUTHORIZED 08/30/93 ACRS: 00001.000	WINTERS BRENT 100.00000% OPERATOR WINTERS BRENT 0.00000% CLAIMANT
29	PART OF W2		CASE: AZA 028126 TYPE: 380913 SURFACE MGT-NOTICE DISP: AUTHORIZED 08/30/93 ACRS: 00001.000	TUCKER DALE 0.00000% CLAIMANT TUCKER MARIE 0.00000% CLAIMANT WINTERS BRENT 100.00000% OPERATOR

*** U.S. DEPARTMENT OF THE INTERIOR *** BUREAU OF LAND MANAGEMENT *** ORCA *** GEOGRAPHIC CROSS REFERENCE *** 10/10/97 ***

GEOGRAPHIC STATE: ARIZONA MERIDIAN: 14 TOWNSHIP: 10-0N RANGE: 4-0W

SEC	SUBDIVISION	NER. X-REFERENCE	NUMBER	TYPE	DISPOSITION	ACRES	PROPRIETOR/INTEREST/RELATIONSHIP
028	PART OF	14 9-0N 4-0W	CASE: AZA 028147				MAXEY JOHN 100.00000Z OPERATOR
029	PART OF		TYPE: 380913 SURFACE MGT-NOTICE				PETERS JOANN NELSON 0.00000Z CLAIMANT
033	PART OF		DISP: CLOSED 07/31/96				
			ACRS: 00001.000				
029	PART OF	14 9-0N 4-0W	CASE: AZA 028148				KLUSAK RICHARD J 0.00000Z CLAIMANT
			TYPE: 380913 SURFACE MGT-NOTICE				MAXEY JOHN 100.00000Z OPERATOR
			DISP: CLOSED 07/31/96				
			ACRS: 00001.000				
029	PART OF	14 9-0N 4-0W	CASE: AZA 028149				MAXEY JOHN 100.00000Z OPERATOR
			TYPE: 380913 SURFACE MGT-NOTICE				MCCOSLIN IRIS 0.00000Z CLAIMANT
			DISP: CLOSED 07/31/96				
			ACRS: 00001.000				
31	E2E2NE		CASE: AZA 028348				ENNIS TON 100.00000Z OPERATOR
			TYPE: 380913 SURFACE MGT-NOTICE				SCHMITT LUKE 0.00000Z CLAIMANT
			DISP: AUTHORIZED 02/07/94				
			ACRS: 00004.100				
31	PORTION OF E2		CASE: AZA 029068				DRISCOLL RONALD 100.00000Z OPERATOR
			TYPE: 380913 SURFACE MGT-NOTICE				WESTERN GOLD VENTURE 0.00000Z CLAIMANT
			DISP: AUTHORIZED 04/07/95				
			ACRS: 00004.000				
29	PORTION OF SW		CASE: AZA 029327				GUTOWSKI ROBERT B 100.00000Z OPERATOR
			TYPE: 380913 SURFACE MGT-NOTICE				GUTOWSKI ROBERT B 0.00000Z CLAIMANT
			DISP: AUTHORIZED 11/06/95				NALONE JAMES D 0.00000Z CLAIMANT
			ACRS: 00004.900				
029	E2SW		CASE: AZA 029611				DESERT FLOWER MNG CO 100.00000Z OPERATOR
			TYPE: 380913 SURFACE MGT-NOTICE				TUCKER DALE 0.00000Z CLAIMANT
			DISP: AUTHORIZED 06/21/96				
			ACRS: 00004.999				
31	E2E2		CASE: AZA 029671				MCLENNAN JAMES 100.00000Z OPERATOR
			TYPE: 380913 SURFACE MGT-NOTICE				MCLENNAN JAMES 0.00000Z CLAIMANT
			DISP: AUTHORIZED 07/11/96				
			ACRS: 00001.000				
029	ALL		CASE: AZA 029815				BLACKBURN THOMAS 100.00000Z OPERATOR
030	ALL		TYPE: 380913 SURFACE MGT-NOTICE				BLACKBURN THOMAS 0.00000Z CLAIMANT
			DISP: AUTHORIZED 10/15/96				
			ACRS: 00000.500				

DEPARTMENT OF THE INTERIOR
BUREAU OF LAND MANAGEMENT
ARIZONA STATE OFFICE
EXAMINATION OF CASE FILE

A SEPARATE FORM MUST BE COMPLETED FOR EACH LEAD SERIAL NUMBER:

SERIAL NUMBER Ame 348442 Through 348445	TYPE OF CASE
NAME: Brent Hunter Attorney at Law	DATE: 21 October 2003
ADDRESS: 1550 Douglas Suite 112 Charleston, Illinois 61920	
PHONE NUMBER: (217) 345-5708	

(PLEASE PRINT)

NOTICE

Completed forms are kept in a separate file maintained in this office. Any requests to examine those forms must be processed through the Freedom of Information Act. Completed forms can be destroyed when at least three (3) months old (GRS 23/7).

CRIMINAL PENALTIES

Title 18 U.S. Code, Part I, Chapter 101, Sec. 2071: "Whoever willfully and unlawfully conceals, removes, mutilates, obliterates, or destroys, or attempts to do so, or, with intent to do so takes and carries away any record, proceeding, map, book, paper, document, or other thing, filed or deposited with any clerk or officer of any court of the United States, or in any public office, or with any judicial or public officer of the United States, shall be fined under this title or imprisoned not more than three years, or both." (Fines for individuals can be up to \$5,000. Fines for organizations can be up to \$10,000.)

I REQUEST TO EXAMINE THE CASE/CARD RECORD BEARING THE ABOVE SERIAL NUMBER OR NAME. I HAVE READ AND UNDERSTAND THE NOTICE AND CRIMINAL PENALTIES STATED ABOVE. I AGREE NOT TO REMOVE OR ALTER THE CONTENTS OF THIS FILE IN ANY MANNER WHATSOEVER AND WILL NOT REMOVE THE FILE FROM THE ROOM DESIGNATED FOR PUBLIC EXAMINATION OF SUCH RECORDS.

SIGNATURE: Brent Hunter

DATE: 21 October 2003

AZ-1274-4
(June 1987)

DEPARTMENT OF THE INTERIOR
BUREAU OF LAND MANAGEMENT
ARIZONA STATE OFFICE

EXAMINATION OF CASE FILE

A SEPARATE FORM MUST BE COMPLETED FOR EACH LEAD SERIAL NUMBER:

SERIAL NUMBER	TYPE OF CASE
348442	MINING CLAIM

I, Joseph Kaufman HAVE READ AND UNDERSTOOD THE WARNINGS RELATIVE TO TITLE 18 U.S.C. 1001 AND 2071 PRINTED ON THIS FORM AND REQUEST TO EXAMINE THE CASE RECORD BEARING THE ABOVE SERIAL NUMBER OR NAME. I AGREE NOT TO REMOVE OR ALTER THE CONTENTS OF THIS FILE IN ANY MANNER WHATSOEVER AND NOT TO REMOVE THE FILE FROM THE ROOM DESIGNATED FOR PUBLIC EXAMINATION OF SUCH RECORDS.

NAME: <u>Joseph Kaufman</u>	DATE: <u>1/13/00</u>
ADDRESS: <u>10510 W. Via Montoya Peoria, 85382</u>	

(PLEASE PRINT INCLUDING ZIP CODE)

- WARNING -

Title 18 U.S. Code 1001. Statements or entries generally

Whoever, in any manner within the jurisdiction of any department or agency of the United States knowingly and willfully falsifies, conceals or covers up by any trick, scheme, or a device a material fact, or makes any false, fictitious or fraudulent statements or representations, or makes or uses any false writing or document knowing the same to contain any false, fictitious or fraudulent statement or entry, shall be fined not more than \$10,000 or imprisoned not more than five years, or both.

- Warning -

Title 18 U.S. Code 2071. Concealment, removal or mutilation generally

Whoever, willfully and unlawfully conceals, removes, mutilates, obliterates, or destroys, or attempts to do so, or, with intent to do so takes and carries away any record, proceeding, map book, paper, document, or other thing, filed or deposited with any clerk or officer of any court of the United States, or in any public office, or with any judicial or public officer of the United States, shall be fined not more than \$2,000 or imprisoned not more than three years.

AZ-1274-4
(June 1987)

DEPARTMENT OF THE INTERIOR
BUREAU OF LAND MANAGEMENT
ARIZONA STATE OFFICE

EXAMINATION OF CASE FILE

A SEPARATE FORM MUST BE COMPLETED FOR EACH LEAD SERIAL NUMBER:

<p style="text-align: center;">SERIAL NUMBER</p> <p style="font-size: 2em; font-family: cursive;">AMC 348442</p>	<p style="text-align: center;">TYPE OF CASE</p> <p style="text-align: center;">MINING CLAIM</p>
------------------------------------------------------------------------------------------------------------------	-------------------------------------------------------------------------------------------------

I Bernhardt HAVE READ AND UNDERSTOOD THE WARNINGS RELATIVE TO TITLE 18 U.S.C. 1001 AND 2071 PRINTED ON THIS FORM AND REQUEST TO EXAMINE THE CASE RECORD BEARING THE ABOVE SERIAL NUMBER OR NAME. I AGREE NOT TO REMOVE OR ALTER THE CONTENTS OF THIS FILE IN ANY MANNER WHATSOEVER AND NOT TO REMOVE THE FILE FROM THE ROOM DESIGNATED FOR PUBLIC EXAMINATION OF SUCH RECORDS.

<p>NAME: <u>Bernhardt</u></p>	<p>DATE: <u>10/20/99</u></p>
<p>ADDRESS: <u>PO Box 1449, Phoenix, AZ 85001</u></p>	

(PLEASE PRINT INCLUDING ZIP CODE)

- WARNING -

Title 18 U.S. Code 1001. Statements or entries generally

Whoever, in any manner within the jurisdiction of any department or agency of the United States knowingly and willfully falsifies, conceals or covers up by any trick, scheme, or a device a material fact, or makes any false, fictitious or fraudulent statements or representations, or makes or uses any false writing or document knowing the same to contain any false, fictitious or fraudulent statement or entry, shall be fined not more than \$10,000 or imprisoned not more than five years, or both.

- Warning -

Title 18 U.S. Code 2071. Concealment, removal or mutilation generally

Whoever, willfully and unlawfully conceals, removes, mutilates, obliterates, or destroys, or attempts to do so, or, with intent to do so takes and carries away any record, proceeding, map book, paper, document, or other thing, filed or deposited with any clerk or officer of any court of the United States, or in any public office, or with any judicial or public officer of the United States, shall be fined not more than \$2,000 or imprisoned not more than three years.

AZ-1274-4
(June 1987)

UNITED STATES DEPARTMENT OF THE INTERIOR
BUREAU OF LAND MANAGEMENT
ARIZONA STATE OFFICE

EXAMINATION OF CASE FILE

A SEPARATE FORM MUST BE COMPLETED FOR EACH LEAD SERIAL NUMBER

SERIAL NUMBER	TYPE OF CASE
<i>Amc 348442</i>	MINING CLAIM

I *Joseph Kaufman* (Signature) HAVE READ AND UNDERSTOOD THE WARNINGS RELATIVE TO TITLE 18 U.S.C. 1001 AND 2071 PRINTED ON THIS FORM AND REQUEST TO EXAMINE THE CASE RECORD BEARING THE ABOVE SERIAL NUMBER OR NAME. I AGREE NOT TO REMOVE OR ALTER THE CONTENTS OF THIS FILE IN ANY MANNER WHATSOEVER AND NOT TO REMOVE THE FILE FROM THE ROOM DESIGNATED FOR PUBLIC EXAMINATION OF SUCH RECORDS.

<u><i>Joseph Kaufman</i></u> PRINT NAME	<u><i>4-27-98</i></u> DATE
--------------------------------------------	-------------------------------

ADDRESS (PLEASE PRINT AND INCLUDE ZIP CODE)

-WARNING-

Title 18 U.S. Code 1001. Statements or entries generally

Whoever, in any manner within the jurisdiction of any department or agency of the United States knowingly and willfully falsifies, conceals or covers up by any trick, scheme, or device a material fact, or makes any false, fictitious or fraudulent statements or representations, or makes or uses any false writing or document knowing the same to contain any false, fictitious or fraudulent statement or entry, shall be fined not more than \$10,000 or imprisoned not more than five years, or both.

-WARNING-

Title 18 U.S. Code 2071. Concealment, removal or mutilation generally

Whoever, willfully and unlawfully conceals, removes, mutilates, obliterates, or destroys, or attempts to do so, or, with intent to do so takes and carries away any record, proceeding, map, book, paper, document, or other thing, filed or deposited with any clerk or officer of any court of the United States, or in any public office, or with any judicial or public officer of the United States, shall be fined not more than \$2,000 or imprisoned not more than three years.

AZ-1274-4
(June 1987)

UNITED STATES DEPARTMENT OF THE INTERIOR
BUREAU OF LAND MANAGEMENT
ARIZONA STATE OFFICE

EXAMINATION OF CASE FILE

A SEPARATE FORM MUST BE COMPLETED FOR EACH LEAD SERIAL NUMBER

SERIAL NUMBER	TYPE OF CASE
348442	MINING CLAIM

I Joseph Kaufman (Signature) HAVE READ AND UNDERSTOOD THE WARNINGS RELATIVE TO TITLE 18 U.S.C. 1001 AND 2071 PRINTED ON THIS FORM AND REQUEST TO EXAMINE THE CASE RECORD BEARING THE ABOVE SERIAL NUMBER OR NAME. I AGREE NOT TO REMOVE OR ALTER THE CONTENTS OF THIS FILE IN ANY MANNER WHATSOEVER AND NOT TO REMOVE THE FILE FROM THE ROOM DESIGNATED FOR PUBLIC EXAMINATION OF SUCH RECORDS.

PRINT NAME _____ DATE 4-24-98

ADDRESS (PLEASE PRINT AND INCLUDE ZIP CODE)

-WARNING-

Title 18 U.S. Code 1001. Statements or entries generally

Whoever, in any manner within the jurisdiction of any department or agency of the United States knowingly and willfully falsifies, conceals or covers up by any trick, scheme, or device a material fact, or makes any false, fictitious or fraudulent statements or representations, or makes or uses any false writing or document knowing the same to contain any false, fictitious or fraudulent statement or entry, shall be fined not more than \$10,000 or imprisoned not more than five years, or both.

-WARNING-

Title 18 U.S. Code 2071. Concealment, removal or mutilation generally

Whoever, willfully and unlawfully conceals, removes, mutilates, obliterates, or destroys, or attempts to do so, or, with intent to do so takes and carries away any record, proceeding, map, book, paper, document, or other thing, filed or deposited with any clerk or officer of any court of the United States, or in any public office, or with any judicial or public officer of the United States, shall be fined not more than \$2,000 or imprisoned not more than three years.